

*Original Research*

# Evaluation of Climatic and Anthropogenic Impacts on Phytosociological Aspects and Conservation Status of Native Flora in One of Protected and Unprotected Habitats of Cholistan Desert, Pakistan

**Maqbool Ahmed<sup>1</sup>, Nargis Naz<sup>1</sup>, Muhammad Abdullah<sup>2</sup>,  
Muhammad Mahmood Ahmed<sup>3</sup>, Muhammad Faisal Maqsood<sup>1\*\*</sup>, Usman Zulfiqar<sup>4\*</sup>,  
Kamran Ahmad<sup>5</sup>, Mona S Alwahibi<sup>6</sup>, Mohamed S Elshikh<sup>6</sup>**

<sup>1</sup>Department of Botany, The Islamia University of Bahawalpur, Bahawalpur 63100, Punjab, Pakistan

<sup>2</sup>Cholistan Institute of Desert Studies, The Islamia University of Bahawalpur, Bahawalpur 63100, Punjab, Pakistan

<sup>3</sup>Department of Bio-Informatics, The Islamia University of Bahawalpur, Bahawalpur 63100, Pakistan

<sup>4</sup>Department of Agronomy, Faculty of Agriculture and Environment, The Islamia University of Bahawalpur, Bahawalpur 63100, Pakistan

<sup>5</sup>Department of Botany, College of Life Sciences, Northwest A&F University, Yangling 712100, Shaanxi, China

<sup>6</sup>Department of Botany and Microbiology, College of Science, King Saud University, Riyadh 11451, Saudi Arabia

*Received: 6 November 2023*

*Accepted: 8 January 2024*

## Abstract

This study aimed to assess the long term effects of anthropogenic, climatic, edaphic, and seasonal variations on present floristic and ecological status of two distinct sites i.e., protected (Biodiversity Park) and unprotected (nearby areas) in the Derawar region of Lesser Cholistan Desert. The study was conducted for four years over a seasonal period of spring 2019 (February-March) to fall 2022 (September to October). For the exploration of maximum diversity at both sites, quadrats of 10 × 10 m were placed randomly. Ten soil, twelve anthropogenic, seven environmental and eight seasonal variables were used to assess their relationship with vegetation of both sites during four years of study. For statistical analysis, data was processed in the SPSS for LSD test and R Studio for Canonical Correspondence Analysis (CCA) and heat map preparation. A total of 84 plant species, belonging to 62 genera and 26 families, were identified in the Derawar region. Herbaceous plants comprised the majority, with 42 species, followed by grasses (22 species), shrubs (12 species), trees (7 species), and one sedge species. The protected site exhibited higher species diversity, with 76 species from 23 families, compared to the unprotected site, which had 49 species from 15 families. Species richness, Simpson index, and Shannon index showed significant declines in diversity from the protected to the unprotected site.

---

\*e-mail: usman.zulfiqar@iub.edu.pk

\*\*e-mail: faisal.maqsood@iub.edu.pk

While comparing the seasons, an overall significant increase in diversity was observed from spring to fall in the protected site, while the unprotected site exhibited the opposite trend. Precipitation averaged from 0 to 32 mm during the spring and 9 to 197 mm during the fall seasons. The study examined fluctuations in temperature, wind speed, evaporation, and humidity, with higher levels during the fall season. Soil analysis revealed an alkaline composition, with the protected site being predominantly sandy and the unprotected site mainly clayey saline. Anthropogenic activities, including agriculture, deforestation, military activities, over-collection, overgrazing, overhunting, solid waste, and tourism, were found to be more prevalent and impactful in the unprotected site, with the highest level of impact ranging from 3-4. The CCA analysis underlines the significance of global importance of protected areas towards bending the curve of floristic diversity loss, as compared to unprotected sites, despite both experiencing the similar climatic conditions, with human impact being the only distinguishing factor. Greater plant diversity positively impacts soil nutrients of protected sites by leading to these outcomes. To achieve long-term climate goals and protection of the arid ecosystem, it is recommended to designate more protected areas at identified hotspots as an effective conservation practice in this region.

**Keywords:** Edaphic factors, CCA, seasonal variation, species diversity, protected area, Derawar region, Cholistan

## Introduction

Global biodiversity is currently facing a concerning decline, drawing the attention of scientists and researchers worldwide [1]. Among the ecosystems most vulnerable to extinction are deserts, known for their open landscapes characterized by a permanent structure of perennial plants and fragmented spaces where ephemerals may exist briefly [2]. The combination of climate change and human-induced desert degradation and fragmentation is exacerbating the situation, leading to synergistic effects that contribute to the global decline in biodiversity [3]. The reduction in floristic diversity carries significant implications, including ecological imbalance, environmental degradation, depletion of biological resources, food crises and decreased primary productivity [4]. In order to maintain biodiversity stability, conservation of desert is crucial, because desertification ranks among the most pressing ecological and socioeconomic issues of our time [5]. Desertification is driven by the impacts of climate change, including altered precipitation patterns and global warming. This problem is further exacerbated by anthropogenic factors, such as uncontrolled grazing and cultivation in arid and semiarid regions. Currently, around 30% of the world's land area is grappling with desertification [6]. Over time, external stressors can significantly impact the evolution of plant communities, leading to a decline in soil fertility and consequently affecting the well-being of more than 25% of the world's population [7]. Plant ecologists have adeptly described the variations within floristic communities along the environmental gradients influenced by factors such as climate change, human activities and soil ecophysiology. These factors synergize at both regional and global scales, providing the insights needed for successful ecosystem restoration and biodiversity conservation [8].

Cholistan Desert (CD) is an extension of the Great Indian Desert, situated in the eastern part of Pakistan

and the southern region of Punjab. Its geographical coordinates range from latitudes 27°43' to 29°45'N and longitudes 69°56'30" to 72°51'30"E, with an average elevation of approximately 112 meters above sea level [9]. CD is a sandy desert covering an area of about 26,000 km<sup>2</sup> [10]. It encompasses 8% land area of the Punjab and two thirds of Bahawalpur division. Around 1200 B.C., the Hakra River used to flow through Cholistan, but it gradually diminished by 600 B.C. [11].

Severe damage has been observed during the dry period in the CD, which may last for two to three years [12]. Significant fluctuations in temperatures have been recorded; with an average night time temperature of 20°C and daytime temperature of 45°C, which may reach 51°C. CD remains dry throughout the year except during the two months of August and September when the monsoon season brings 80% of the annual rainfall ranging from 88-135 mm. Groundwater in this region is saline and is typically found at depths of 80-100 meters below the surface. Tobas (natural ponds filled after rain) serve as the only source of water for both people and animals [13].

Despite being one of the driest deserts, the Cholistan Desert is rich in biodiversity, including a variety of grasses (*Aristida*, *Cenchrus*, *Lasiurus*, *Panicum*), herbs (*Aerva*, *Chenopodium*, *Dipterygium*, *Suaeda*, *Zygophyllum*) and shrubs (*Capparis*, *Haloxyton*, *Polligonum*) [12]. Fauna includes carpenter ants, crow, crow pheasant, cochineal rabbits, deer, desert monitor, insect, Indian Cobras, and lizards which are frequently used by natives for indigenous medicinal purposes. Domestic animals include cattle, camels, goats and sheep [14], which are essential resources for daily life. Around 10.8% of Pakistan's GDP originates from animal productivity, medicine and sustainable feed resources. From this perspective, the Cholistan Desert significantly contributes a wealth of 135 million livestock [15].

Based on parent rock material, topography, soil composition and vegetation characteristics, the Cholistan



yet its fort still stands tall [20, 21]. Maximum anthropic activities were observed during the field visits of non-fenced nearby areas of Derawar CD. Therefore, these non-fenced areas were designated as the unprotected site while the fenced area near Derawar Fort is referred to as the protected site called Biodiversity Park. This park was jointly established in 2012 by the Environment Protection Department and Cholistan Development Authority and now under the control of The Islamia University of Bahawalpur, Pakistan. It is located at 29°46'585" N, 71°19'496" E at an elevation of 330 ft. The area of this park is 85 Acres (Fig. 1).

### Vegetation Sampling

The systematic field surveys were conducted for four consecutive years spanning from February 2019 to October 2022, to study the phytosociological characteristics of two selected sites; (1) Nearby unprotected areas of Derawar (UP), and (2) Protected areas of Biodiversity Parks (BP) during two seasons of each year; spring (February to March), fall (September to October). A total of 528 quadrats were established at the sampling sites, with 264 quadrates at protected and 264 in the unprotected sites during the four years period. This means that data was collected from 33 quadrats in BP during one season of each year. The quadrats

had dimensions of 10 × 10 meters and were randomly placed at each selected site to maximize ecological diversity (Fig. 2). Data from each quadrant was recorded following the methodology outlined by Hussain, Ludwig and Ahmad [22-24]. Garmin eTrex, Global Positioning System (GPS) was used to determine the geographic aspects (altitude, latitude, and longitude) for all site of Derawar region of Cholistan Desert, Punjab, Pakistan [25]. During the survey, wild plants were sampled, carefully pressed, dried, and affixed to herbarium sheets measuring 41×29 cm. Taxonomic identification of the collected plant samples was conducted using the Flora of Pakistan, relevant literature, and established herbaria at the Cholistan Institute of Desert Studies [26, 27]. The herbarium was deposited in the Department of Botany, The Islamia University of Bahawalpur, Pakistan (IUB).

### Soil Physico-Chemical Analysis

Soil samples were systematically collected during both the spring and fall seasons of the years 2019 to 2022, extracted from a depth of 0-30 cm in each quadrant, and then carefully placed in polythene bags, each labeled for identification. A total of 48 soil samples were collected (24 from UP and 24 from BP) after pooling the replicate from each site. Soil samples were thoroughly mixed, air-dried, and passed through the 2 mm sieve to separate

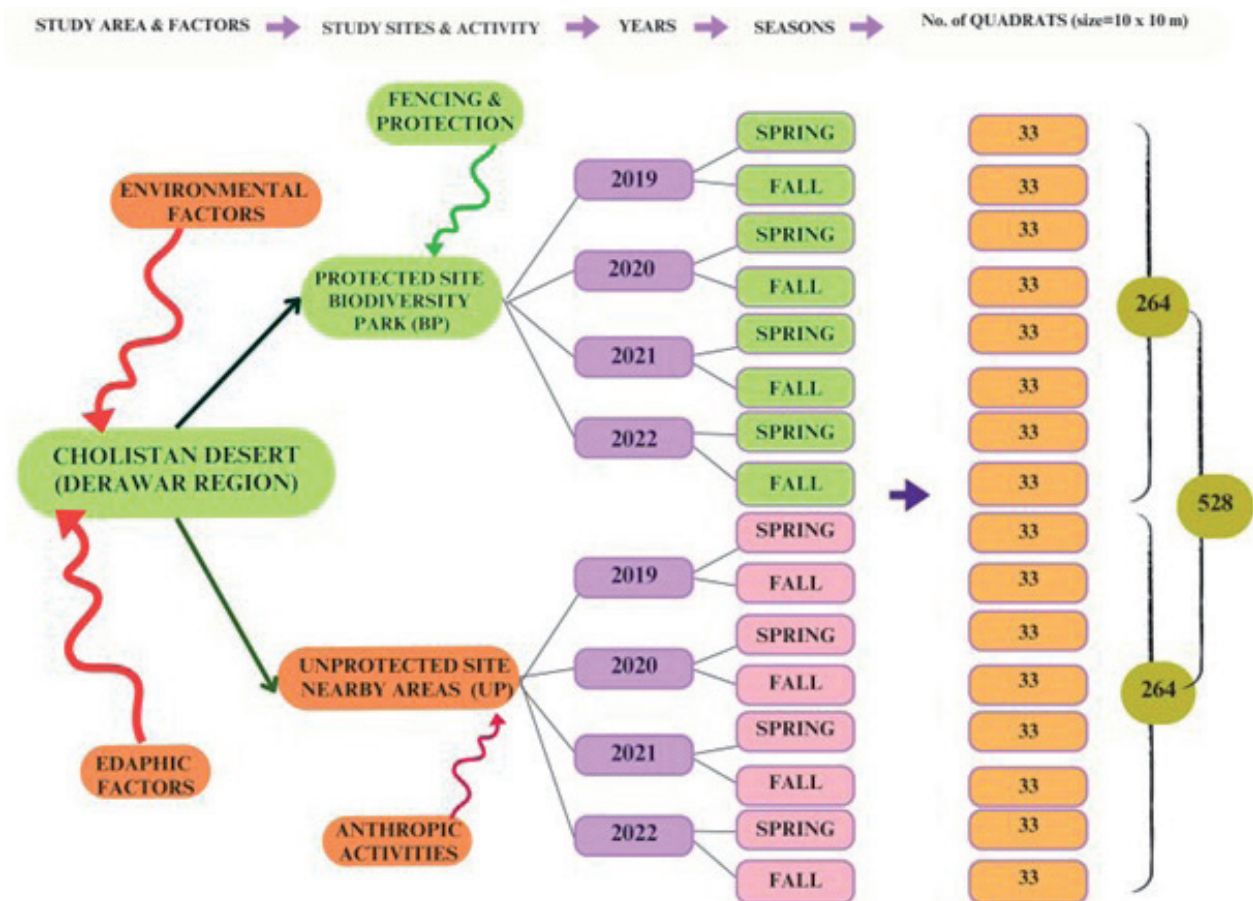


Fig. 2. Flow chart of study area and vegetation sampling along with factors operating at Derawar region of Cholistan Desert, Pakistan.

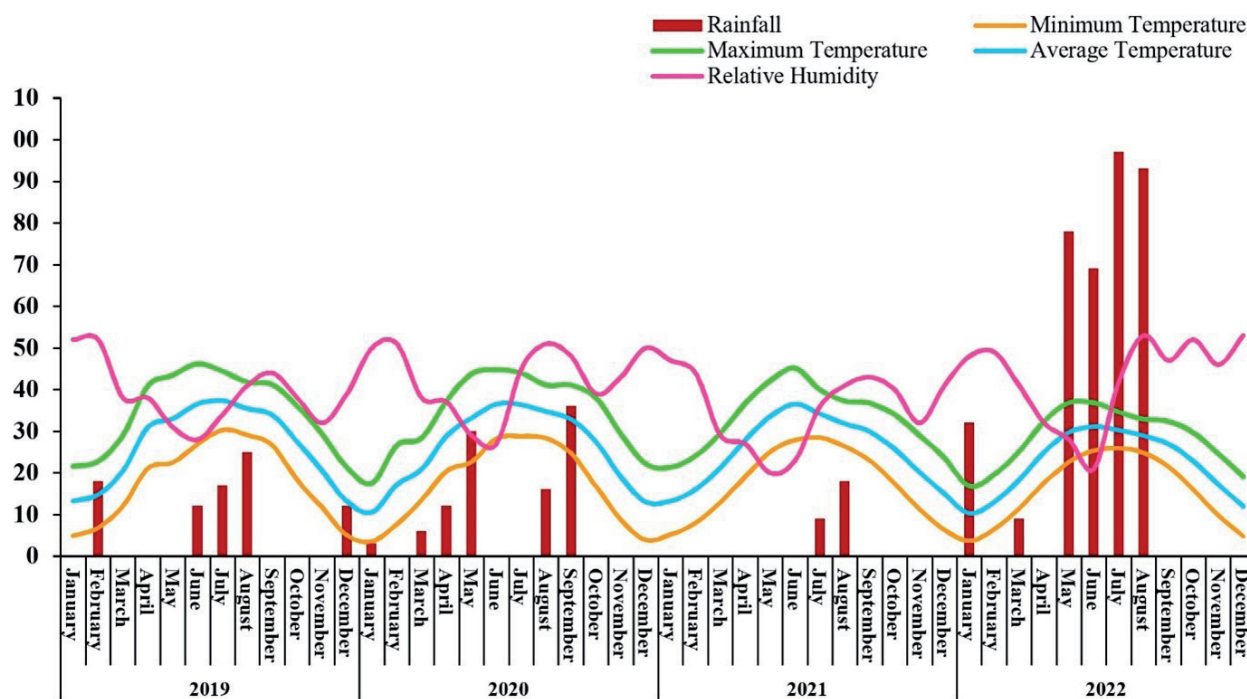


Fig. 3. Mean meteorological data of temperature (maximum, minimum, and average), relative humidity, and rainfall from January 2019 to December 2022 (Derawar region of Cholistan Desert, Pakistan). Anthropogenic Factors.

the gravel and the large particles of the root [28]. Soil elemental composition and physiochemical properties were assessed at the soil science laboratory of the Regional Agricultural Research Institute Bahawalpur, Pakistan. Soil textures were determined by hydrometer [29, 30], pH was measured with the pH meter, electrical conductivity with an EC meter [31], and soil organic matter was determined by using the methodology of Nelson [32, 33]. Calcium concentration was estimated with the methodology of Lanyon and Heald [34, 35]. Nitrogen concentration was estimated with the Kjeldahl methodology [36, 37] and phosphorus, potassium, and sodium contents by the methodology of Olsen and Sommers [38, 39].

#### Environmental Data

Meteorological data, including temperatures (maximum, minimum, and average), relative humidity, wind speed, evaporation, and rainfall was collected from a field research station of CD, Pakistan Council of Research in Water Resources (PCRWR), Pakistan Meteorological Department Bahawalpur [40], as well as the weather stations at Bahawalpur airport. The data covers all months of the study period, which spanned from 2019 to 2022.

The climate at the study site in Derawar is characterized as arid, featuring irregular weather conditions with significant variations in rainfall and long periods of dryness. The mean monthly precipitation data for the four-year period falls within the range of 9 to 197 mm, occurring primarily between July and September

before the fall season, and ranging from 0 to 32 mm during the spring season, typically between February and April. Temperature fluctuations are observed between 13°C to 29°C during the spring season and 32°C to 46°C during the fall season. Relative humidity, wind speed, and evaporation rates are generally low during the spring season but increase during the fall season (Fig. 3).

#### Anthropogenic Factors

The assessment of anthropogenic factors was conducted through visual observations for each sample plot during every survey at the study site. Prominent anthropogenic attributes taken into consideration include agricultural practices, construction sites, deforestation, military activities, over-collection, the presence of invasive species, overgrazing, overhunting, solid waste accumulation, urbanization, and tourism. Assessment of the human activities was carried out at the four levels. Therefore disturbance intensities were estimated visually at four different levels [7, 41]; 1 = Absent, 2 = Low, 3 = Moderate, and 4 = High.

#### Data Analysis

The phytosociological data related to flora, anthropogenic factors, climatic variables and soil physico-chemical characteristics were systematically organized and processed using Microsoft Excel 2016 [25]. This allowed for the quantitative analysis of vegetative data, including density, frequency, and cover, along with

their respective relative values, calculated following the methodology established by Hussain [42, 43]. All three relative values were summed up to determine Importance Value Index (IVI) [44, 45]. Diversity Index like the Simpson Diversity Index (D) was calculated by following the formula by Simpson [5, 46], and the Shannon-Wiener Index ( $H'$ ) was computed according to Shannon and Wiener [47, 48]. Species Richness (R) was documented by following Margalef [49, 50] and Species Evenness (E) was calculated by following Pielou [51, 52]. For statistical analysis, the data was further processed in the SPSS Version 16.0 where LSD tests were applied in order to determine the simple averages, mean values, and percentiles, to make required graphs and tables [53]. Due to fencing, seasons, anthropic factors, edaphic and climatic factors, this data was huge and more or less homogeneous at protective site and heterogeneous at unproductive sites, which is why the data were subjected to R Studio (R 4.2.2 software) for Windows. Canonical Correspondence Analysis (CCA) was carried out and heat maps were prepared in R software to illustrate the relationship between species distribution, associations, seasons, edaphic, anthropic and environmental factors of Derawar region of CD [54].

## Results

### Species Composition

The reflection of the vegetation and the plant resource is termed the floristic diversity of an area. The average floristic composition across all selected sites (protected, unprotected), during all seasons (spring, fall), and all years (February 2019 to September 2022) comprised 84 species belonging to 62 genera and 26 families. Among all the families Poaceae (22 spp.) was dominant followed by the Amaranthaceae (12 spp.), Fabaceae (7 spp.), and Zygophyllaceae (4 spp.) were the leading families. Other families included Aizoaceae, Asteraceae, Cleomaceae, Euphorbiaceae, Heliotropiaceae, and Malvaceae had 3 spp. each. Apocynaceae, Cucurbitaceae, Nyctaginaceae, Polygonaceae, and Tamaricaceae had 2 species each while the rest of the eleven families (Acanthaceae, Asphodelaceae, Boraginaceae, Capparaceae, Caryophyllaceae, Cyperaceae, Gisekiaceae, Lamiaceae, Molluginaceae, Portulacaceae, Salvadoraceae) had 1 species each (Fig. 4). Of 84 plant species, 42 were herbs, 22 grasses, 12 shrubs, 7 trees, and one sedge species (Table 1).

The number of species in protected site were 76 belonging to 23 families. The protected site was dominated by herbs and grasses because out of 76 plant species, 37 were herbs, 20 were grasses, 11 were shrubs, 7 were trees, and 1 was sedge. However, the unprotected site has lower floristic diversity than the protected site, as they had only 49 species from 15 families. This site had 19 herbs, 12 grasses, 11 shrubs, and 7 tree species

which shows the dominance of herbs, grasses and shrubs (Fig. 4).

### Seasonal Distribution of Species in Protected and Unprotected Sites

A circular heat map visualization (Fig. 5) was used to analyze the floristic species distribution based on their IVI values from eight seasons of four years. This investigation also explain the presence and absence of species at BP and UP sites of Derawar region of Cholistan Desert. Generally, more species were present at BP than UP site. Seasonal comparison reveals that overall diversity increased from spring to fall in protected site, while the opposite trend was observed in unprotected site. Heat map also indicated the general diversity increased from 2019 to 2022. For example, *Acacia nilotica*, *Calligonum polygonoides*, *Calotropis procera*, *Capparis decidua*, *Cenchrus ciliaris*, *Haloxylon salicarnicum*, *Lasiurus scindicus*, *Prosopis cineraria*, *Prosopis juliflora* and *Salsola imbricata* were distributed throughout the study at both BP and UP site. However, *Cymbopogon jwarancusa*, *Ochthochloa compressa*, *Sporobolus ioclados*, *Tamarix aphylla* and *Tamarix dioica* found abundantly and increased from 2019 to 2022 at BP while *Aristida adscensionis*, *Aristida funiculata*, *Fagonia cretica*, *Gisekia pharnaceoides*, *Indigofera argentea*, *Mollugo cerviana*, *Sesuvium sesuvioides* were only found at BP with lowest diversity (Fig. 5a). *Blepharis sindica*, *Atriplex patula*, *Arnebia hispidissima*, *Alhagi maurorum*, *Desmostachya bipinnata*, *Poa annua*, *Portulaca oleracea* and *Zygophyllum simplex* were absent from BP and found with very low IVI at UP (Fig. 5b).

### Diversity Indexes

Indexes are indicators of how many different types of species are present in the community. The Shannon-Wiener index showed a significant decrease from protected to unprotected site ( $p < 0.05$ ). In the protected site, it increased significantly from 2.51 during spring to 2.8 during fall. However, a significant decline in the Shannon index was recorded for the unprotected site as compared to protected ones; it significantly decreased from 2.21 during spring to 1.7 during the fall season. These results confirmed that protected areas have shown a significant increase in diversity during the fall season as compared to the unprotected site because a larger Shannon-Wiener index directs greater diversity (Fig. 6).

In Fig. 6, the Simpson index significantly increased from protected to unprotected sites but it significantly declined from 0.87 during spring to 0.84 during fall and for the protected site ( $p < 0.05$ ). However, unprotected sites showed greater values for the Simpson index, which significantly decreased from 0.90 during the spring to 0.89 during the fall. Here, the lesser Simpson index symbolizes more diversity which sustains the results revealed by the Shannon-Wiener index. Species

Table 1. Distribution of families, genera and species in protected (BP) and unprotected (UP) sites and their species codes, common names, and habits at Derawar region of Cholistan Desert Pakistan.

| Family   | No. of Genus                                  | Genus       | Species name   | Species code | Vernacular names | Habits | BP | UP |
|--|---|-------------|--|--------------|------------------|--------|----|----|
| Acanthaceae  | 1   | Blepharis   | <i>Blepharis sindica</i> Stocks ex T. Anderson       | Ble.sin      | Gandi buti       | Herb   | -  | +  |
| Aizoaceae  | 3   | Sesuvium    | <i>Sesuvium sesuvioides</i> (Fenzl) Verdc.           | Ses.ses      | Bari ulwaiti     | Herb   | +  | -  |
|  |   | Trianthema  | <i>Trianthema portulacastrum</i> L.                  | Tri.por      | Wisah            | Herb   | +  | -  |
|  |   | Zaleya      | <i>Zaleya pentandra</i> (L.) C. Jeffrey              | Zal.pen      | It sit           | Herb   | +  | +  |
| Amaranthaceae  | 8   | Aerva       | <i>Aerva javanica</i> (Burm. f.) Juss.               | Aer.jav      | Bui              | Herb   | +  | +  |
|  |   |             | <i>Aerva persica</i> (Burm. f.) Merr.                | Aer.per      | Kapaa            | Herb   | +  | +  |
|  |   | Amaranthus  | <i>Amaranthus viridis</i> L.                         | Ama.vir      | Chaulai          | Herb   | +  | -  |
|  |   | Atriplex    | <i>Atriplex patula</i> L.                            | Atr.pat      | Gerukh pari      | Herb   | -  | +  |
|  |   | Chenopodium | <i>Chenopodium murale</i> L.                         | Che.mur      | Krund            | Herb   | +  | -  |
|  |   |             | <i>Chenopodium album</i> L.                          | Che.alb      | Bathu            | Herb   | +  | -  |
|  |   | Digera      | <i>Digera muricata</i> (L.) Mart.                    | Dig.mur      | Tandula          | Herb   | +  | -  |
|  |   | Haloxylon   | <i>Haloxylon salicornicum</i> (Moq.) Bunge ex Boiss. | Hal.sal      | Lana             | Shrub  | +  | +  |
| <i>Haloxylon stocksii</i> (Boiss.) Benth. & Hook. f. | Hal.sto                                       |             | Kahr   | Shrub        | +                | -      |    |    |
| Salsola  | <i>Salsola imbricata</i> Forssk.              | Sal.amb     | Lani   | Shrub        | +                | +      |    |    |
|  | <i>Salsola stocksii</i> Boiss.                | Sal.sto     | Lana   | Shrub        | +                | +      |    |    |
| Suaeda   | <i>Suaeda fruticosa</i> Forssk. ex J.F. Gmel. | Sua.fru     | Kali Lani  | Shrub        | +                | +      |    |    |
|  | <i>Calotropis procera</i> (Aiton) W.T. Aiton  | Cal.pro     | Ak   | Shrub        | +                | +      |    |    |
| Apocynaceae  | 2   | Leptadenia  | <i>Leptadenia pyrotechnica</i> (Forsk.) Decne.       | Lep.pyr      | Khip             | Shrub  | +  | +  |
| Asphodelaceae  | 1   | Asphodelus  | <i>Asphodelus tenuifolius</i> Cav.                   | Asp.ten      | Piazi            | Herb   | +  | +  |
| Asteraceae   | 2   | Conyza      | <i>Conyza bonariensis</i> (L.) Cronquist             | Con.bon      | Phulhi           | Herb   | +  | +  |
|  |   | Launaea     | <i>Launaea nudicaulis</i> (L.) Hook. f.              | Lau.nud      | Bhattal          | Herb   | +  | +  |
| Boraginaceae   | 1   | Launaea     | <i>Launaea resedifolia</i> (L.) Kuntze               | Lau.res      | Dhudhkal         | Herb   | +  | +  |
|  |   |             | <i>Arnebia hispidissima</i> (Lehm.) A. DC.           | Arn.his      | Sorkhi butti     | Herb   | -  | +  |
| Capparaceae  | 1   | Capparis    | <i>Capparis decidua</i> (Forsk.) Pax                 | Cap.dec      | Karir            | Shrub  | +  | +  |
| Caryophyllaceae                                      | 1   | Spergularia | <i>Spergularia marina</i> (L.) Griseb.               | Spe.mar      | -                | Herb   | +  | -  |

Table 1. Table continued.

|                 |   |              |   |          |                  |       |   |   |
|-----------------|---|--------------|---|----------|------------------|-------|---|---|
| Cleomaceae      | 2 | Cleome       | <i>Cleome brachycarpa</i> M. Vahl ex Triana & Planchon<br><i>Cleome scapoza</i> DC.   | Cle.bra  | Noli or kastoori | Herb  | + | + |
|                 |   |              |   | Cle.sca  | Kastori buti     | Herb  | + | - |
| Cucurbitaceae   | 2 | Dipterygium  | <i>Dipterygium glaucum</i> Deene.<br><i>Citrullus colocynthis</i> (L.) Schrad.  | Dip.gla  | Phel             | Shrub | + | + |
|                 |   |              |   | Cit.col  | Kor tumma        | Herb  | + | + |
| Cyperaceae      | 1 | Cyperus      | <i>Cucumis melo</i> L.<br><i>Cyperus rotundus</i> L.  | Cuc.mel  | Chibbar          | Herb  | + | - |
|                 |   |              |   | Cyo.rot  | Murki            | Sedge | + | - |
| Euphorbiaceae   | 1 | Euphorbia    | <i>Euphorbia granulata</i> Forssk.<br><i>Euphorbia indica</i> Lam.<br><i>Euphorbia prostrata</i> Aiton  | Eup.gra  | Hazardani        | Herb  | + | + |
|                 |   |              |   | Eup.ind  | -                | Herb  | + | + |
|                 |   |              |   | Eup.pro  | Hazardani        | Herb  | + | + |
|                 |   |              |   | Aca.nil  | Kikar            | Tree  | + | + |
|                 |   |              |   | Aca.jac  | Banwli           | Tree  | + | + |
| Fabaceae        | 5 | Acacia       | <i>Acacia nilotica</i> (L.) Willd. ex Delile<br><i>Acacia jacquemontii</i> Benth.<br><i>Alhagi maurorum</i> Medik.<br><i>Crotalaria burhia</i> Buch.-Ham. ex Benth.<br><i>Indigofera argentea</i> Bunn. F.<br><i>Prosopis cineraria</i> (L.) Druce<br><i>Prosopis juliflora</i> (Sw.) DC. | Alh.mau  | Jawansa          | Shrub | - | + |
|                 |   |              |   | Cro.bur  | Chag             | Shrub | + | + |
|                 |   |              |   | Ind.arg  | Neel             | Herb  | + | - |
|                 |   |              |   | Pro.cin  | Jand             | Tree  | + | + |
|                 |   |              |   | Pro.jul  | Maskit           | Tree  | + | + |
| Gisekiaceae     | 1 | Gisekia      | <i>Gisekia pharnaceoides</i> L.<br><i>Heliotropium crispum</i> Desf.  | Gis.pha  | Buloka sag       | Herb  | + | - |
|                 |   |              |   | Hel.cri  | Kali bui         | Herb  | + | - |
| Heliotropiaceae | 1 | Heliotropium | <i>Heliotropium europaeum</i> L.<br><i>Heliotropium strigosum</i> Willd.  | Hel.eur  | Hathi sundi      | Herb  | + | - |
|                 |   |              |   | Hel.str  | Gorakh pan       | Herb  | + | - |
| Lamiaceae       | 1 | Mentha       | <i>Mentha × piperita</i> L.<br><i>Corchorus tridens</i> L.  | Men.pip  | Jungli podina    | Herb  | + | - |
|                 |   |              |   | Cor.trid | Bhao phali       | Herb  | + | - |
| Malvaceae       | 1 | Corechorus   | <i>Corchorus depressus</i> (L.) C. Chr.<br><i>Corchorus trilocularis</i> L.   | Cor.dep  | Bhao phali       | Herb  | + | - |
|                 |   |              |   | Cor.tril | -                | Herb  | + | - |
| Molluginaceae   | 1 | Mollugo      | <i>Mollugo cerviana</i> (L.) Ser. ex DC.  | Mol.cer  | Sarr             | Herb  | + | - |
| Nyctaginaceae   | 1 | Boerhavia    | <i>Boerhavia diffusa</i> L.<br><i>Boerhavia procumbens</i> Banks ex Roxb.   | Boe.dif  | Biskhipra        | Herb  | + | - |
|                 |   |              |   | Boe.pro  | Bishkhira        | Herb  | + | - |



Table 1. Table continued.

|                |   |                |  |         |                 |       |   |   |
|----------------|---|----------------|--|---------|-----------------|-------|---|---|
| Poaceae        | 17  | Aeluropus      | <i>Aeluropus lagopoides</i> (L.) Trin. ex Thwaites | Ael.lag | Kalar ghaa      | Grass | + | - |
|                |   | Aristida       | <i>Aristida adscensionis</i> L.                    | Ari.ads | Lumb            | Grass | + | - |
|                |   |                | <i>Aristida funiculata</i> Trin. & Rupr.           | Ari.fun | Lumb            | Grass | + | + |
|                |   |                | <i>Aristida hystriaculata</i> Edgew.               | Ari.hys | Lumb            | Grass | + | + |
|                |   | Cenchrus       | <i>Cenchrus biflorus</i> Hook. f.                  | Cen.bif | Muhobat boti    | Grass | + | + |
|                |   |                | <i>Cenchrus ciliaris</i> L.                        | Cen.cil | Dhaman          | Grass | + | + |
|                |   | Cymbopogon     | <i>Cymbopogon jwarancusa</i> Schult.               | Cym.jwa | Kitrin or Khawi | Grass | + | + |
|                |   | Cynodon        | <i>Cynodon dactylon</i> (L.) Pers.                 | Cyn.dac | Khabal ghaa     | Grass | + | + |
|                |   | Dactyloctenium | <i>Dactyloctenium aegyptium</i> (L.) Willd.        | Dac.aeg | Madhana Ghaa    | Grass | + | - |
|                |   | Desmostachya   | <i>Desmostachya bipinnata</i> (L.) Stapf           | Des.bip | Dhabb           | Grass | - | + |
|                |   | Digitaria      | <i>Digitaria sanguinalis</i> (L.) Scop.            | Dig.san | -               | Grass | + | - |
|                |   |                | <i>Eragrostis barrelieri</i> Daveau                | Era.bar | -               | Grass | + | - |
|                |   | Eragrostis     | <i>Eragrostis japonica</i> (Thunb.) Trin.          | Era.jap | -               | Grass | + | - |
|                |   |                | <i>Eragrostis minor</i> Host                       | Era.min | -               | Grass | + | - |
|                |   | Lasiurus       | <i>Lasiurus scindicus</i> Henrad                   | Las.sci | Sewan           | Grass | + | + |
|                |   | Ochthochloa    | <i>Ochthochloa compressa</i> (Forssk.) Hilu        | Och.com | Ghandhel        | Grass | + | + |
|                |   | Pennisetum     | <i>Pennisetum divisum</i> (J.F. Gmel.) Henrad      | Pen.div | Murrat          | Grass | + | - |
| Phalaris       | <i>Phalaris minor</i> Retz.                           | Pha.min        | Dumbi sitti  | Grass   | +               | +     |   |   |
|                | <i>Poa annua</i> L.                                   | Poa.ann        | -  | Grass   | -               | +     |   |   |
| Polygona       | <i>Polygona monspeliensis</i> (L.) Desf.              | Pol.mon        | -  | Grass   | +               | +     |   |   |
| Sporobolus     | <i>Sporobolus ioclados</i> (Nees ex Trin.) Nees       | Spo.ioc        | -  | Grass   | +               | -     |   |   |
| Stipagrostis   | <i>Stipagrostis plumosa</i> (L.) Munro ex T. Anderson | Sti.plu        | -  | Grass   | +               | -     |   |   |
| Calligonum     | <i>Calligonum polygonoides</i> Pall.                  | Cal.pol        | Phog   | Shrub   | +               | +     |   |   |
|                | <i>Polygonum plebeium</i> R. Br.                      | Pol.ple        | -  | Herb    | +               | +     |   |   |
| Portulaca      | <i>Portulaca oleracea</i> L.                          | Por.ole        | Lonak  | Herb    | -               | +     |   |   |
| Salvadora      | <i>Salvadora oleoides</i> Decne.                      | Sal.ole        | Peelu  | Tree    | +               | +     |   |   |
|                | <i>Tamarix aphylla</i> (L.) H. Karst.                 | Tam.aph        | Frash  | Tree    | +               | +     |   |   |
| Fagonia        | <i>Tamarix dioica</i> Roxb. ex Roth                   | Tam.dio        | Lai  | Tree    | +               | +     |   |   |
|                | <i>Fagonia cretica</i> L.                             | Fag.cre        | Dhmasa   | Herb    | +               | -     |   |   |
| Tribulus       | <i>Tribulus longipetalus</i> Viv.                     | Tri.lon        | Bakharra   | Herb    | +               | -     |   |   |
|                | <i>Tribulus terrestris</i> L.                         | Tri.ter        | Bakharra   | Herb    | +               | +     |   |   |
| Zygophyllum    | <i>Zygophyllum simplex</i> L.                         | Zyg.sin        | Alethi   | Herb    | -               | +     |   |   |
| Polygonaceae   | 2   |                |  |         |                 |       |   |   |
| Portulacaceae  | 1   |                |  |         |                 |       |   |   |
| Salvadoraceae  | 1   |                |  |         |                 |       |   |   |
| Tamaricaceae   | 1   |                |  |         |                 |       |   |   |
| Zygophyllaceae | 3   |                |  |         |                 |       |   |   |

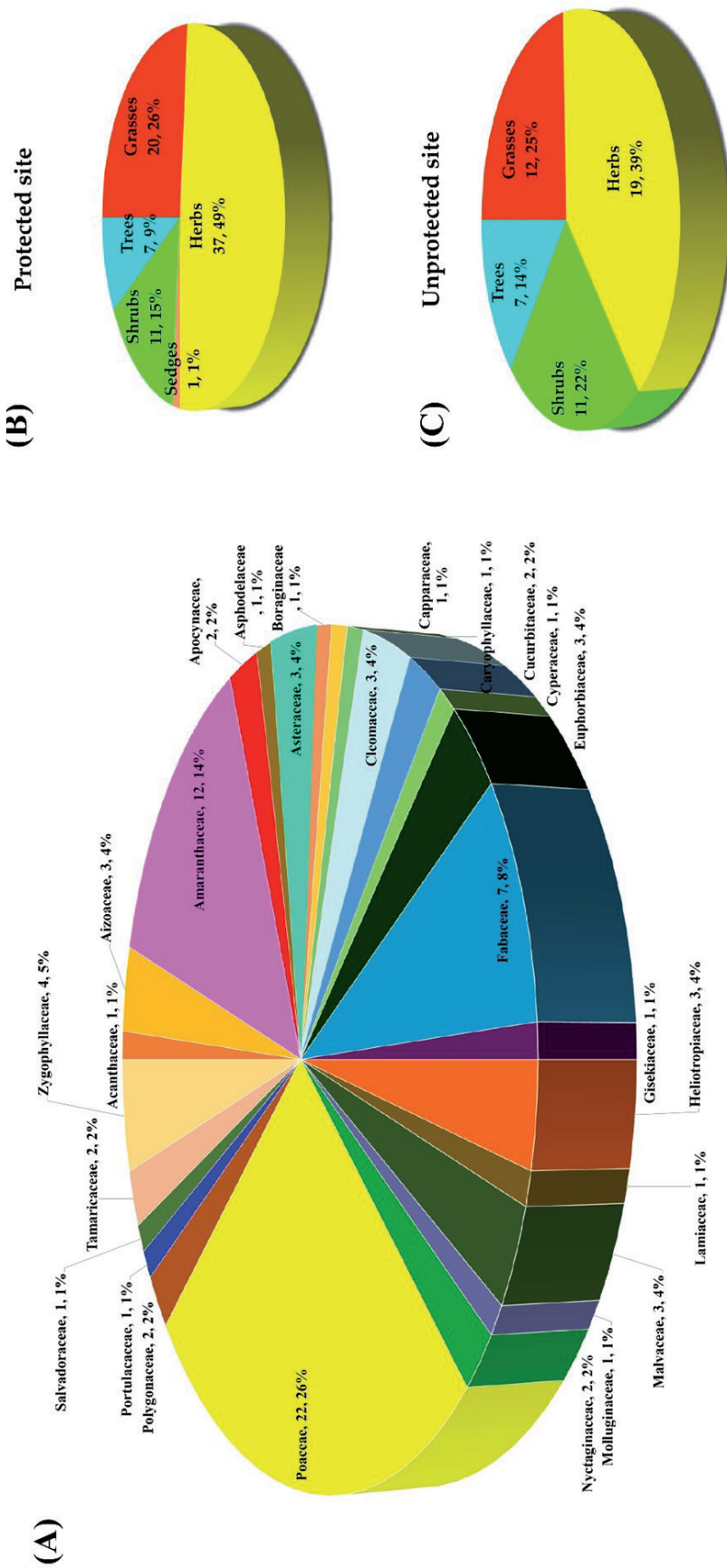


Fig. 4. a) Dominant families representing largest number of species found during 4 years of study at Derawar region of the Cholistan Desert, Pakistan; b) Proportion of herbs, grasses, sedges, shrubs and trees in the protected and c) unprotected site of Derawar region of the Cholistan Desert, Pakistan. Seasonal Distribution of Species in Protected and Unprotected Sites

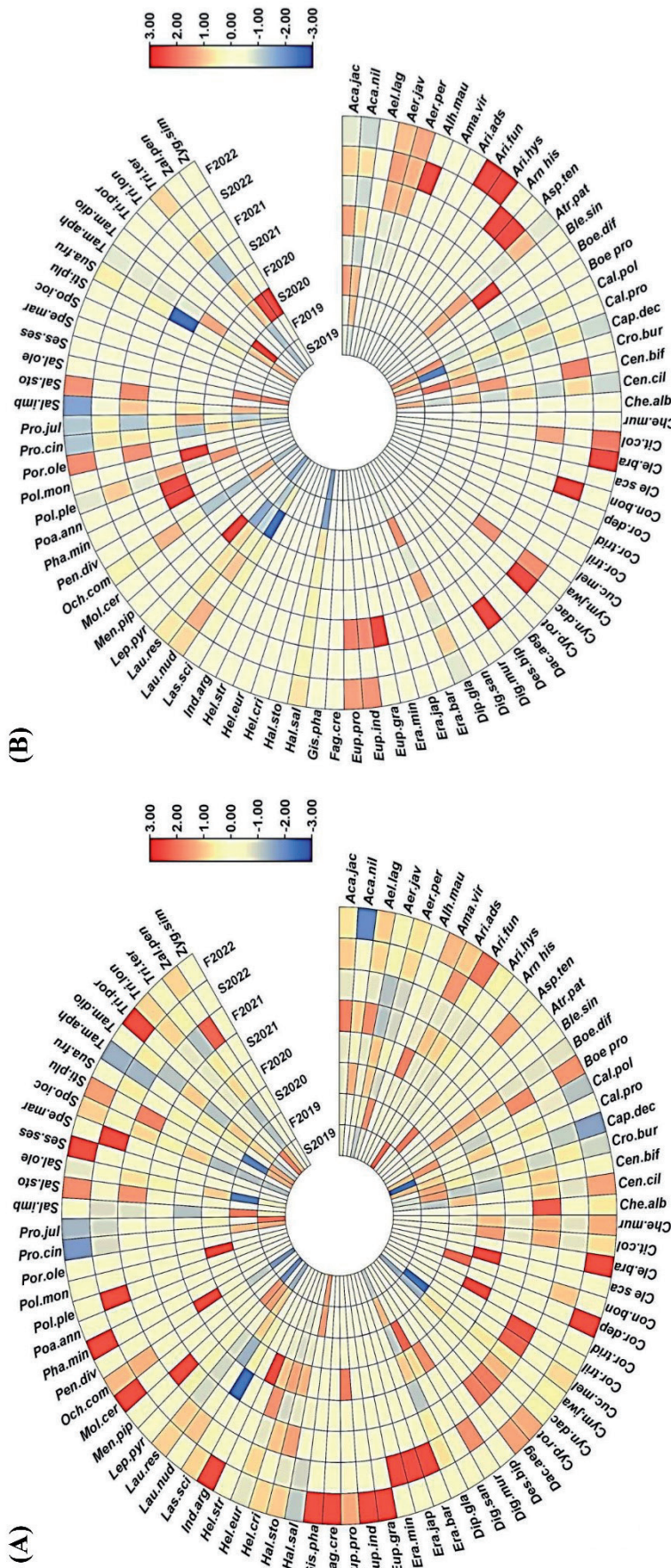


Fig. 5. Circular heat map analysis of floristics distribution in protected and unprotected study sites of Derawar region of the Cholistan Desert. Both heat maps show correlation of species associations with seasons (red = strong, blue = weak, yellow=absence). Species code description is given in Table 1 where S= spring and F= fall season. a) Floristic distribution of protected site from spring 2019 to fall 2022.; b) Floristic distribution of unprotected site from spring 2019 to fall 2022.

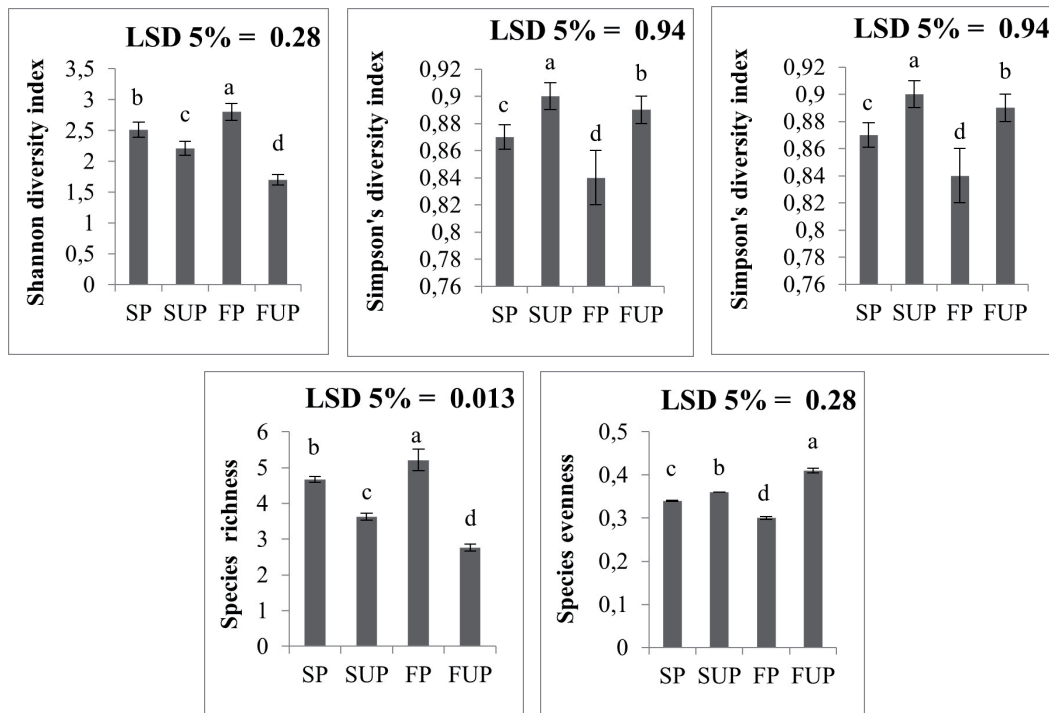


Fig. 6. Ecological characteristics of the protected and unprotected study sites of the Cholistan desert, Spring protected (SP), Spring unprotected (SUP), Fall protected (FP), and Fall unprotected (FUP).

evenness significantly increased from the protected to the unprotected site but increased significantly from spring (0.36) to fall (0.41) at the unprotected site. The protected site showed a significant decline in species evenness, which was 0.34 during spring and 0.3 during the fall season. Higher values of evenness show a constant number of species on the site. For more accurate results, species richness was also calculated which indicates a significant decrease in richness as we move from the protected to the unprotected site but there was a significant increase in richness observed from 4.67 during spring and 5.21 during the fall season. On the other hand, the un-protected site significantly declined by 3.63 which was during the spring, and 2.73 during the fall. Higher species richness represents the higher number of species that are present at the study site as in Fig. 6.

#### Intensity of Anthropogenic Factors at Study Sites

Heat map was drawn to evaluate the intensity of human induced pressure at BP and UP sites (Fig. 7). Visualizations of map displays two clusters. Cluster 1 showed highest anthropic activities at UP site while cluster 2 indicated lowest man induced pressure at BP site while Strong correlations along with cluster 1 between the anthropic activities ( $n = 12$ ) and disturbances at the unprotected site (seasons = 8) of which 21 were significant. Of note, there were significant increases in human pressure in fall seasons as compared to spring that also increased year by year. Lowest anthropic activities were observed during spring 2019 and highest

during the fall 2022 at UP. Most significantly disturbing activities were over grazing, deforestation, agricultural practices, over hunting, over collection, construction sites, habitat fragmentation, tourism, urbanization military activities and solid wastes at UP while BP has no major anthropic threats but very low anthropic activities were observed due to over collections of plant samples by researchers and students visiting that place, habitat fragmentation, construction site and solid wastes.

#### Edaphic Factors

The soil texture of protected site was from sandy to sandy loam while the soil was sandy to clayey saline for the unprotected site. Electrical conductivity showed a minor non -significant difference in protected and unprotected site ( $p > 0.05$ ) but soil moisture content significantly increased from protected to protected site ( $p < 0.05$ ). The soil was considerably alkaline having a pH range of 8.47 to 8.22 at both sites. pH, organic matter, soil moisture, and soil nutrients (calcium, nitrogen, phosphorus, potassium, sodium) showed a significant decrease from protected to unprotected site as in Table 2.

#### Ordination of Plant Species of Protected and Unprotected Site under the Influence of Environmental and Edaphic Variables

Fig. 8, represents the ordination diagrams of CCA showing the influence of environmental, edaphic variations and the ordination of species (based on IVI

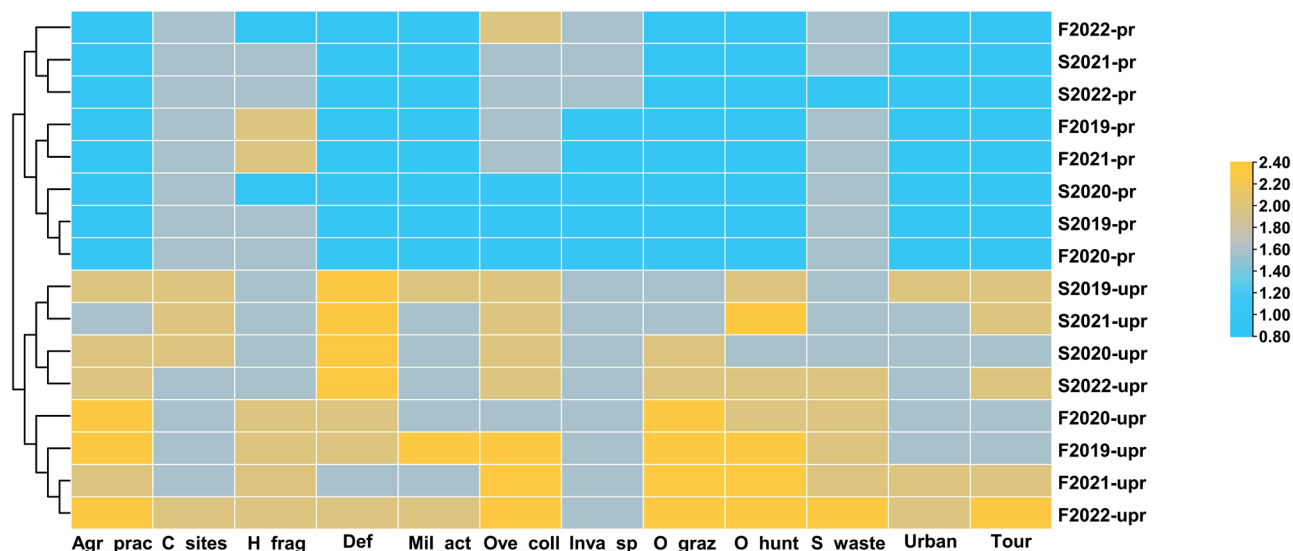


Fig. 7. Cluster heat map presenting the correlations between anthropogenic factors and seasons (spring 2019 to fall to 2022) at protected and unprotected sites. Absent anthropic values (0.8-1) are blue while the highest value (2.40) are yellow (see color scale). Different color densities represent the corresponding ratios. Fall, S = spring, pr = protected, upr = unprotected, Agr\_prac = agricultural practices, C\_sites = construction sites, H\_frag = habitat fragmentation, Def = deforestation, Mil\_act = military activities, Ove\_coll = over collection, Inva\_sp = invasive species, O\_gra = over grazing, O\_hun = over hunting, S\_waste = solid waste, Urban = urbanization, Tour = tourism.

values) of protected and unprotected site along with seasonal distribution. The CCA1 (first axis) of the protected site showed the 29.42%, the CCA2 (second axis) identified the 21.45%, which covers more than 50% variations while the rest of the CCA3 to CCA7 covers 49% variations. CCA ordination of the protected site in Fig. 8a) confirmed that the environmental variables like precipitation, evaporation, mean minimum temperature, mean maximum temperature, mean average temperature and relative humidity had a significant influence on distributional patterns of species. Plant species that were clustered in the first quadrant showed the influence of relative humidity on their distribution while second and third quadrant species show no effect of environmental variables. Maximum flora of the protected site clustered in the fourth quadrant under the influence of most of the

environmental factors like evaporation, mean minimum temperature, mean maximum temperature, and mean average temperature. Moreover in 4th quadrant, near the long arrow head of precipitation there is an assemblage of a lot of species, which show strong correlation and influence of rainfall on the vegetation of Biodiversity Park. Overall, CCA1 and CCA2 of the unprotected site cover the 49.75% variations while the rest (CCA3, CCA4, CCA5, CCA6, CCA7) covers the 50% variations. Fig. 8b) also represent the positive correlation of the environmental variables and species distribution as most of the species were assembled in first quadrant and were positively correlated with the precipitation, humidity and minimum temperature. Going through the second quadrant, very few species were influenced by the temperature and wind speed, while the species

Table 2. Soil physicochemical characteristics of the protected and unprotected study sites of Cholistan Desert.

| Soil physicochemical characteristics | Selected study sites |             | LSD<br><i>P</i> ≤ 0.01 |
|--------------------------------------|----------------------|-------------|------------------------|
|                                      | Protected            | Unprotected |                        |
| Electrical conductivity (ds/m)       | 5.12 a               | 4.91 a      | 1.86                   |
| pH                                   | 8.47 a               | 8.22 b      | 0.18                   |
| Soil moisture (%)                    | 0.23 a               | 0.174 b     | 0.046                  |
| Organic matter (%)                   | 0.55 b               | 0.62 a      | 0.033                  |
| Calcium (ppm)                        | 121.62 a             | 116.84 b    | 3.71                   |
| Nitrogen (ppm)                       | 5.03 a               | 4.77 b      | 0.17                   |
| Phosphorus (ppm)                     | 4.46 a               | 3.96 b      | 0.099                  |
| Potassium (ppm)                      | 31.34 a              | 20.77 b     | 4.076                  |
| Sodium (ppm)                         | 37.41 a              | 35.27 b     | 1.69                   |

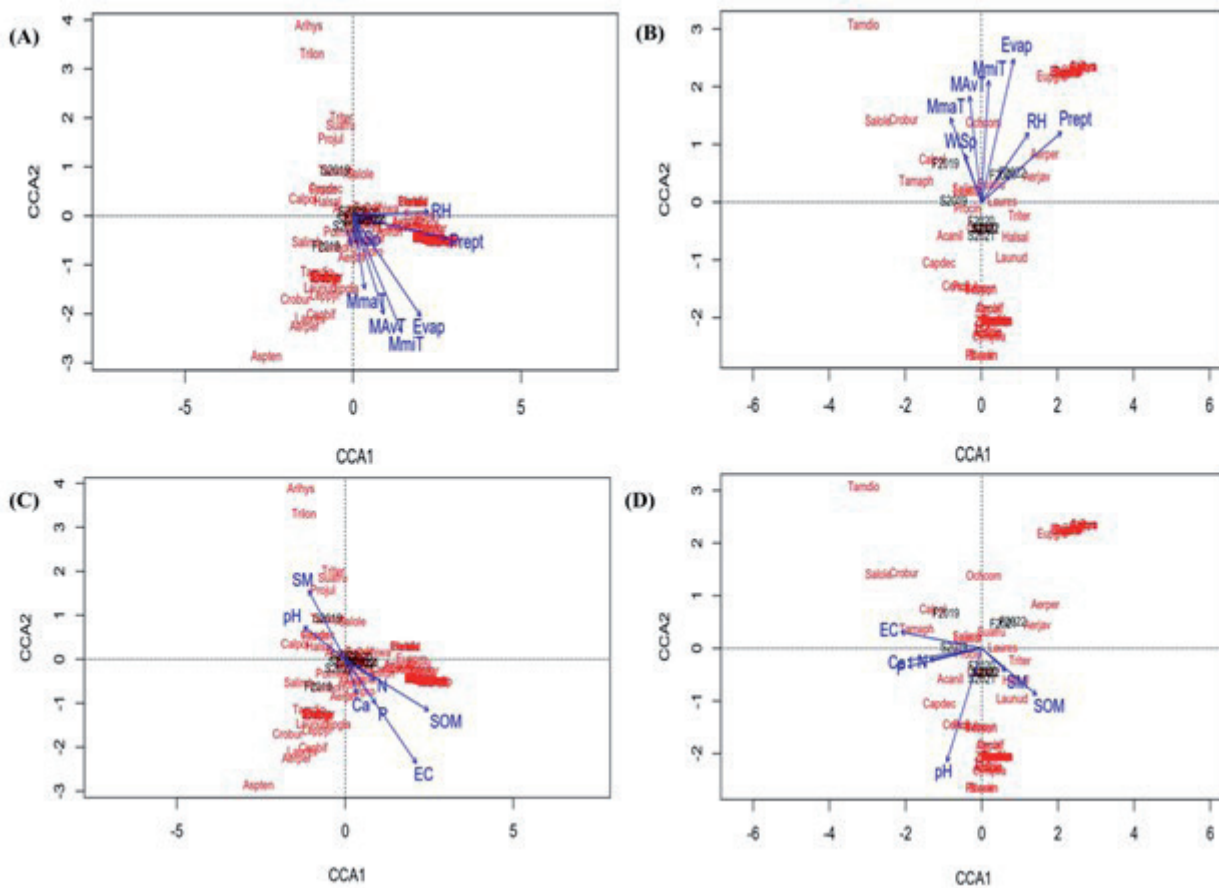


Fig. 8. Ordination diagrams of CCA representing the relationship among environmental, edaphic factors (arrows) and the ordination of species from protected and unprotected sites along with seasonal distribution. a) CCA analysis showing the species distribution under the influence of various environmental variables at protected sites; b) CCA bi-plot diagram depicting the species distribution under the impact of different environmental factors operating at unprotected sites. Where Evap = Evaporation rate, MmiT = Mean minimum temperature, MmaT = Mean maximum temperature, MAVT = Mean average temperature, Prept = precipitation, RH = Relative humidity, WS = Wind speed, row1 = spring 2019, row2 = fall 2019, row3 = spring 2020, row4 = fall 2020, row5 = spring 2021, row6 = fall 2021, row7 = spring 2022 and row8 = fall 2022; c) Data attribute plot of CCA presenting the distribution of species under the effect of diverse edaphic factors at protected site; d) CCA diagram showing the floristic distribution under the influence of different edaphic variables at unprotected site. Where EC = Electrical conductivity, Ca = calcium, N = nitrogen, P = phosphorus, pH = pH, SM = Soil moisture and SOM = Soil organic matter. Plant species are represented by the first three letters of the genus and species name. Species code description is given in Table 1.

of the third and fourth quadrant showed that they are not affected by environmental factors.

Ordination of different plant species of protected site (Fig. 8c) represented the positive correlation and influence of edaphic variables with the flora. Species impacted by the soil moisture and pH were assembled in the second quadrant while the species strongly influenced by the edaphic factors were clustered closely around the calcium, electrical conductivity, nitrogen, phosphorus and soil organic matter. Species found in first and third quadrant are not influenced by the edaphic variable. On the other hand CCA analysis (Fig. 8d) of unprotected site resulted that species that were sensitive to edaphic variable like electrical conductivity assembled in second quadrant while most of species assembled in fourth quadrant under the influence of the soil moisture and soil organic matter. Calcium, nitrogen, phosphorus and pH were negatively correlated with few species that fall in fourth quadrant.

## Discussion

Arid regions, characterized by limited vegetation and very low precipitation rate, possess rich natural flora. However, in the current scenario, they face significant threats from seasonal, climatic, edaphic, and anthropic pressures, which make these deserts highly susceptible to biodiversity loss.

In the Cholistan desert, Biodiversity Park near Derawar serves as one of the protected habitats showed and exhibits higher floristic diversity, with 76 species belonging to 23 families, in contrast to unprotected habitats where there are 49 species and 15 families. A similar study was conducted in Mansehra, Pakistan, and stated that the protected sites tend to harbor more diverse plant communities due to reduced human-induced activities [55]. Cooke and their colleagues also reported similar results [56]. Herbs and grasses dominated fenced habitats due to protection from

grazing while public areas have less number of herbs and grasses [57, 58]. Protected site of Derawar region of Cholistan Desert have dominant families i.e. Poaceae, Amaranthaceae, Fabaceae and Zygophyllaceae due to the absence of human induced activities. A study by Bagoriya and his colleagues also concluded that Poaceae and Fabaceae are the most dominant families at Tal Chhappar wild life sanctuary in Rajasthan, India [59]. Poaceae, Fabaceae, Amaranthaceae are leading families in Dongyzttau, Kazakhstan. Fenced territory and arid environments of habitat characterizes the predominance of resulting families in the vegetation of the site [60].

In the Cholistan Desert, the protected site of Derawar exhibited greater plant diversity during the fall season compared to spring. This was attributed to the higher levels of precipitation recorded during the monsoon season (ranging from 9-197 mm), which triggered the germination of numerous grasses and herbs. Summer precipitation plays a critical role as a critical trigger of species distribution and richness [61]. Monsoon rains bring forth a lush green carpet of flora in the Thar Desert of Pakistan [62].

On the other hand, the current study indicated that the unprotected site had relatively higher diversity during the spring season compared to the fall. This was attributed to increased herding activities during the fall season, leading to overgrazing and soil disturbance by the hooves of animals. This, in turn, reduced vegetation cover during the fall season, whereas in spring, plants had ample time to regenerate. Overgrazing leads to a decrease in plant diversity [63]. Intense grazing contributed to a decrease in species richness in the Northern China desert [64]. Higher plant density in unprotected areas during spring was due to plants adopting a regeneration strategy in unprotected areas compared to protected ones. IVI is a composite measure three key phytosociological parameters like relative density, relative frequency, and relative cover, which collectively indicate the dominance of species [58]. *Ochthochloa compressa*, *Cenchrus ciliaris*, and *Lasiurus scindicus* are grasses in protected sites that had shown the highest IVI values as protected areas are fenced and managed that's why to have low anthropic pressure including grazing and more availability of soil nutrient. A study on Ordos Plateau also confirmed that grasses have high aboveground biomass due to good soil texture and fencing that eliminated grazing factors [65]. The absence of grazers and human activity increased the IVI of grasses at the wildlife reserve in Nepal [66].

In unprotected sites, *Suaeda fruticosa*, *Haloxylon salicornicum*, and *Salsola imbricata* exhibited the highest phytosociological parameter values, while grasses have the lowest IVI value. This is attributed to several factors, including the clayey soil texture prevalent in most unprotected sites, the occurrence of drought periods, and overgrazing by herds during the sprouting season. These combined factors resulted in a reduction in the seed bank and contributed to the relatively lower diversity observed in these sites,

characterized by the dominance of unpalatable shrubs. Anthropogenic factors disturb the phytosociological attributes very badly in an environment [67]. A study on Cholistan desert in Pakistan, also support our results that the Suaeda, Haloxylon, Salsola, and Calotropis species dominated clayey saline patches, based on soil types [68]. Prolonged drought and herbivory have been observed to reduce grass population and promote the establishment of shrubs in the southwestern United States [69].

Regarding diversity indexes, Shannon-Wiener index, Simpson index, and species richness showed greater diversity in protected sites compared to unprotected ones but species evenness was lower in protected sites than in unprotected. The reduced diversity in unprotected sites can be attributed to cumulative effects of anthropic, edaphic, and climatic factors. Species variation in an area is influenced by factors such as distance from water, overgrazing, and soil composition [68]. A study by Liu and his colleagues also support these findings, highlighting the negative impact of severe climatic and edaphic factors on plant diversity in desert ecosystems [70].

Another factor contributing to the lower diversity indexes in unprotected sites compared to protected ones is intensified pressure from human activities, leading to biodiversity loss, nutrient depletion, and the influence of climatic factors. The current study also indicated the strong anthropic pressures that affected the floristic diversity including high agricultural practices, habitat fragmentation, deforestation, over-collection, overgrazing, construction site, and urbanization. Hassan and Hassan also discussed similar results that due to human manipulations of floristic cover, composition, and diversity declined [71]. Similar results were reported in Libya by Zatout where Shannon-Wiener and another diversity index were correlated negatively by overgrazing, fire, and agricultural practices [72]. Over-collection and urbanization negatively affect the Shannon-Wiener index [7, 73]. Factors like roads, construction, and urbanization, as well as agricultural practices, have led to reduced floristic diversity [74].

Unprotected sites, on the other hand, experienced a decline in diversity due to various anthropic factors, including military activities, overhunting, solid waste, tourism, and invasive species. A significant decrease in species richness and diversity is also due to the exotic species and plastic waste [75] uncontrolled tourism, military activities, and overhunting [76]. Pollution, military operation, and tourism in the Himalayas contributed to the decline of biodiversity [77].

Protected sites are fenced and have minimal or no anthropic pressure, which aided increased floristic diversity of the Biodiversity Park except tourism, solid waste, and over-collection. Protected areas have more visitors annually, which may contribute to solid waste [78]. Protected areas reduce the anthropogenic pressure that raises the diversity of plant vegetation [79]. Fenced sites have the lowest anthropogenic pressure; in this

scenario, the region has the lowest pressure on the plant diversity [80].

The results of the current study indicate that the soil of the unprotected site was essentially nutrient poor which caused the decline in the floristic diversity and its indexes. Clayey compact patches and sandy barren land lead to soil erosion, water erosion, and nutrient loss (calcium, nitrogen, phosphorus, potassium) which were further intensified by human activities. Nutrient poor soil with low pH and low fertility affects the Shannon index of an area [81]. Floristic diversity, evenness, and richness were reduced significantly in correlation to the reduction of soil pH, carbon, nitrogen, and nutrient content [82]. Clayey soil makes forest patches in rangeland [83]. This study also indicated that unprotected soil has also lower pH, organic matter, and soil moisture that resulted in a decline in diversity indexes and a low germination rate. Other studies of sporadic germination indicate that plant growth was affected by soil moisture, nutrient availability, and soil temperature [84]. Soil characteristics like soil moisture and pH value are responsible for the characteristics of the plant community at each slope gradient level [85]. Protected sites in this study showed relatively favorable soil characteristics (pH, organic matter, soil moisture, calcium, nitrogen, phosphorus, potassium, and sodium contents) as compared to the unprotected sites that favored the diversity of Biodiversity Park. Soil nutrients are strongly correlated to vegetation properties [86]. Soil nutrients have a great influence on plant diversity indexes [87].

The mean monthly climatic data of this study for four years showed that protected and unprotected site had similar patterns of rainfall, humidity, temperature, wind speed, and evaporation. Protected and unprotected areas experience similar climatic conditions [58]. The current study also explained that environmental conditions and human disturbances intensify the vulnerability of unprotected site as the protected site has water sprinklers to be used during the prolonged drought period and no human impacts. Climatic conditions (hot and dry) and human interferences are rapidly intensifying the susceptibility [88]. The presence of fencing has contributed to increased vegetation and biomass at the protected site, with minimal seasonal effects [89].

Highest precipitation, temperature, wind speed, evaporation rate, and relative humidity were observed during the fall season as compared to spring at both protected and unprotected sites during this study. This aligns with the findings of another study, which reported that the fall season typically experiences more rainfall, higher temperatures, increased evaporation rates [90], stronger wind speeds, dust storms [91], and higher relative humidity [70]. More floristic diversity was observed during the monsoon season and is correlated with the highest precipitation rate. Another study also reported that 40-60% increase in rainfall also increased species richness and species diversity as more precipitation is favorable for the growth of the grasses that convert desert shrubland into grassland [92].

The findings of study of Ebrahimi-Khusfi also support our results that wind speed, air temperature, humidity and precipitation has strong linkage with growing seasons in the arid environments [93].

## Conclusions

From present study, it can be inferred that seasons have significant influence on edaphic factors and floristic diversity of both protected and unprotected sites of Cholistan Desert, even then protected site showed better floristic diversity as compared to unprotected site due to fencing. Increase in the species diversity of protected sites was witnessed during fall season which declined subsequently in spring due to slow growth rate and many other climatic factors. However, decline in diversity of unprotected sites was recorded in fall seasons due to anthropogenic factors specially overgrazing, nutrient poor soil which were further intensified by the harsh climate but when spring season approached it resulted increase in diversity due to nutrient regeneration from fallen plants parts, decaying roots, organic manure from animals grazing, good environmental conditions and regeneration strategy of plants. Furthermore, desert habitats are sensitive to disturbance and have slower rate of natural recovery, for this reason their management is the dire need of this era to reduce the impacts of man induced threats. It is advisable to prioritize the conservation measures of species exhibiting lower IVI values while the species with higher IVIs need seasonal monitoring of soil physico-chemical characteristics, human pressure and climatic influence at both selected sites. These findings can prove valuable in detecting floral changes, establishing the priorities for habitat protection and enhancing initiatives for conserving natural landscapes.

## Acknowledgments

This work is a part of the Ph.D thesis of Mr. Maqbool Ahmed, Reg. No: 73/IU.PhD/2018. The authors extend their appreciation to the Researchers Supporting Project number (RSPD2024R941), King Saud University, Riyadh, Saudi Arabia.

## Conflicts of Interest

The authors declare no conflict of interest.

## References

1. MOHAMMAD M.K., AL-RAMMAHI H.M., COGONI D., FENU G. Conservation need for a plant species with extremely small populations linked to ephemeral streams in adverse desert environments. *Water*. **14** (17), 2638, 2022.



2. PEPPER M., KEOGH J.S. Life in the “dead heart” of Australia: The geohistory of the Australian deserts and its impact on genetic diversity of arid zone lizards. *J. Biogeograph.* **48**(4), 716, **2021**.
3. SALLAM H., ALZAIN M.N., ABUZAIID A.O., LOUTFY N., BADRY M.O., OSMAN A.K., HAMMAD S.A. Wild plant diversity and soil characteristics of desert roadside vegetation in the eastern desert. *Diversity.* **15** (7), 874, **2023**.
4. ZHANG T., CHEN Y., ALI S. Abiotic stress and human activities reduce plant diversity in desert riparian forests. *Ecological Indicator.* **152**, 110340, **2023**.
5. LI J., LI Z., DONG S., WEI M., ZHOU J. Spatial and temporal changes in vegetation and desertification (1982–2018) and their responses to climate change in the Ulan Buh Desert, Northwest China. *Theoretical and Applied Climatology.* **143**, 1643, **2021**.
6. YU J., YIN Q., NIU J., YAN Z., WANG H., WANG Y., CHEN D. Consistent effects of vegetation patch type on soil microbial communities across three successional stages in a desert ecosystem. *Land Degradation & Development.* **33** (10), 1552, **2022**.
7. HUSSEIN E.A., ABD EL-GHANI M.M., HAMD R.S., SHALABI L.F. Do anthropogenic activities affect floristic diversity and vegetation structure more than natural soil properties in hyper-arid desert environments? *Diversity.* **13**, 157, **2021**.
8. TADESE S., SOROMESSA T., GEBEYEHU G. Effects of Environmental and Disturbance Factors on Plant Community Distribution in Tropical Moist Afromontane Forests, South-West Ethiopia. *International Journal of Forestry Research.* **2023**.
9. HAIDER S., HAQ F., NADEEM B., ABUHALA M., BAKSH R. Impact of Disasters on Natural Resources in Cholistan Desert. *Pakistan Journal Physical and Mathematical Sciences.* **1**, **2022**.
10. AKRAM M., NAZ N., ALI H. Anatomical and physiological systematics of *Capparis decidua* (Forsskal.) Edgew from different habitats of Cholistan Desert, Pakistan. *Biochemical Systematics and Ecology.* **105**, 104539, **2022**.
11. RASHEED S., KHAN S.M., AHMAD Z., MUSTAFA G., HAQ Z., SHAH H., JATT T. Ecological assessment and indicator species analyses of the Cholistan desert using multivariate statistical tools. *Pakistan Journal of Botany.* **54** (2), 683, **2022**.
12. MUKHTAR S., MEHNAZ S., MALIK K.A. Comparative study of the rhizosphere and root endosphere microbiomes of cholistan desert plants. *Frontiers in Microbiology.* **12**, 618742, **2021**.
13. ULLAH S., SHI Y., DASTI M.Y.S., WAJID M., SAQIB Z.A. Estimating Advance of Built-Up Area in Desert-Oasis Ecotone of Cholistan Desert Using Landsat. *Land.* **12** (5), 1009, **2023**.
14. AHMAD S., AKRAM M., RIAZ M., MUNIR N., MAHMOOD TAHIR I., ANWAR H., ZAHID R., DANİYAL M., JABEEN F., ASHRAF E. SARWAR G. Zootherapy as traditional therapeutic strategy in the Cholistan desert of Bahawalpur-Pakistan. *Veterinary Medicine and Science.* **9** (4), 1861, **2021**.
15. ABDULLAH M., RAFAY M., SIAL N., RASHEED F., NAWAZ M. F., NOUMAN W., KHALIL S. Determination of forage productivity, carrying capacity and palatability of browse vegetation in arid rangelands of cholistan desert (Pakistan). *Applied Ecology and Environmental Research.* **15**, 623, **2017**.
16. WARISS H.M., SALIM M.A., AHMAD S., ALAM K., QAZI M.A., ANJUM, S., AKRAM, M. Plant Diversity of the Cholistan Desert in Pakistan: Anthropogenic Factors and Conservation. In *Sustainable Soil and Land Management and Climate Change* (pp. 147-164). CRC Press, **2021**.
17. WAHLA S.S., KAZMI J.H., TARIQ A. Mapping and monitoring of spatio-temporal land use and land cover changes and relationship with normalized satellite indices and driving factors. *Geology, Ecology, and Landscapes* **1**, **2023**.
18. HAIDER S., MALIK S.M., NADEEM B., SADIQ N., GHAFARI A.S. Impact of population growth on the natural resources of Cholistan desert. *PalArch's Journal of Archaeology of Egypt/Egyptology.* **18** (10), 1778, **2021**.
19. SHOUKAT A., JAFAR M., WATTOO I.U. Role of Economy as Social Institution in Cholistan Desert. *Journal of Economic Impact* **3** (3), 227, **2021**.
20. MUGHAL MOHAMMAD RAFIQUE. *Ancient cholistan: archaeology and architecture.* Lahore: FEROSZONS, **1997**.
21. CHATTERJEE A., RAY J.S. Geochemistry of Harappan potteries from Kalibangan and sediments in the Ghaggar River: Clues for a dying river. *Geoscience Frontiers.* **9** (4), 1203, **2018**.
22. HUSSAIN F. *Manual of Plant Ecology.* University Grants Commission, Sector H-8, Islamabad, **1983**.
23. LUDWIG J.A., QUARTET L., REYNOLDS J.F., REYNOLDS J.F. *Statistical ecology: a primer in methods and computing* (Vol. 1). John Wiley & Sons, **1988**.
24. AHMAD K.S., JAVAID A., HAMEED M., FATIMA S., AHMAD F., ASHRAF M., SHAH S.M.R., AHMAD M.S.A., AHMAD I. Survival strategies in two high altitude Sorghum species from western Himalayas. *Acta Physiologiae Plantarum.* **44** (6), 60, **2022**.
25. JAMIL M.D., WAHEED M., AKHTAR S., BANGASH N., CHAUDHARI S.K., MAJEED M., HUSSAIN M., ALI K. JONES D.A. Invasive plants diversity, ecological status, and distribution pattern in relation to edaphic factors in different habitat types of district Mandi Bahauddin, Punjab, Pakistan. *Sustainability* **14** (20), 13312, **2022**.
26. BARKWORTH M.E., CAPELS, K.M., LONG, A., ANDERTON, L.K., PIEP, M.B. Flora barley and maize. *Philosophical Transactions of the Royal Society B: Biological Sciences.* **367**, 1534, **2007**.
27. HARUN N., SHAHEEN S., AHMAD M., BIBI F., FATIMA K., RAMZAN S., BASHIR H. Light and scanning electron microscopic imaging of leaf transverse sections of indigenous fodder grasses of central Punjab, Pakistan. *Microscopy Research and Technique.* **85**, 2497, **2022**.
28. ACCINELLI C., ABBAS H.K., BRUNO V., NISSEN L., VICARI A., BELLALOU N., SHIER W.T. Persistence in soil of microplastic films from ultra-thin compostable plastic bags and implications on soil *Aspergillus flavus* population. *Waste Management.* **113**, 312, **2020**.
29. KOEHLER F., MOUDRE C., MCNEAL B. *Laboratory Manual for Soil Fertility.* Washington State University Pulman, USA, **1984**.
30. YOUSAF N., KHAN B., FLANAGAN DC., MIAN IA. Effect of soil infiltration capacity, soil texture and rainfall on soil erosion occurring under different land use land cover (LULC) in Miandam Valley Swat, Pakistan. *Journal of Engineering and Applied Science.* **39**, 135, **2020**.
31. KHAN H. Assessment of Drinking Water Quality of Different Areas in Tehsil Isa Khel, Mianwali, Punjab, Pakistan. *Pakistan Journal of Analytical & Environmental Chemistry.* **22**, 376, **2021**.

32. NELSON D.W., SOMMERS L.E., SPARKS D., PAGE A., HELMKE P., LOEPPERT R., SOLTANPOUR P., TABATABAI M., JOHNSTON C., SUMNER M. Total carbon, organic carbon, and organic matter. Methods of soil analysis Part 3-chemical methods, 961, **1996**.
33. RAIESI F. The quantity and quality of soil organic matter and humic substances following dry-farming and subsequent restoration in an upland pasture. *Catena*. **202**, 105249, **2019**.
34. LANYON L.E., HEALD W.R. Magnesium, calcium, strontium, and barium. Methods of Soil Analysis: Part 2 Chemical and Microbiological Properties. **9**, 247, **1983**.
35. ESFANDIARPOUR-BOROJENI I., KARIMI E., SHIRANI H., ESMAELIZADEH M., MOSLEH Z. Yield prediction of apricot using a hybrid particle swarm optimization-imperialist competitive algorithm-support vector regression (PSO-ICA-SVR) method. *Scientia Horticulturae*. **257**, 108756, **2019**.
36. KJELDAHL J. A new method for the estimation of nitrogen in organic compounds. *Fresenius' Zeitschrift für Analytische Chemie* **22** (1), 366, **1883**.
37. ITURBIDE-CASAS M.A., MOLINA-RECIO G., CÁMARA-MARTOS F. Macronutrients and trace elements in enteral nutrition formulas: Compliance with label, bioaccessibility and contribution to reference intakes through a probabilistic assessment. *Journal of Food Composition and Analysis*. **83**, 103250, **2019**.
38. OLSEN S.R. SOMMERS, L.E. Phosphorus. In: *Methods of Soil Analysis, Part 2* (2<sup>nd</sup> Ed.), Medison, WI, USA, pp. 406, **1982**.
39. RAKLAMI A., BECHTAOUI N., TAHIRI A.I., ANLI M., MEDDICH A., OUFDUO K. Use of rhizobacteria and mycorrhizae consortium in the open field as a strategy for improving crop nutrition, productivity and soil fertility. *Frontiers in Microbiology*. **10**, 1106, **2019**.
40. HUSSAIN M.S., ABBAS S. Relationship between rainfall variations and harvesting of rainfall water in Cholistan desert, Pakistan. *Pakistan Geographical Review*. **74**, 1, **2019**.
41. EL-SHEIKH M.A. Weed vegetation ecology of arable land in Salalah, Southern Oman. *Saudi Journal of Biological Sciences*. **20** (3), 291, **2013**.
42. HUSSAIN F. *Field and Laboratory manual of plant ecology*. University grants commission, Islamabad. 422, **1989**.
43. IQBAL M., KHAN S.M., AHMAD Z., HUSSAIN M., SHAH S.N., KAMRAN S., MANAN F., HAQ Z.U., ULLAH S. Vegetation classification of the margalla foothills, islamabad under the influence of edaphic factors and anthropogenic activities using modern ecological tools. *Pakistan Journal of Botany*. **53**, 1831, **2021**.
44. CURTIS J.T., MCINTOSH P.R. The interrelations of certain analytic and synthetic phytosociological characters. *Ecology*. **31**, 434, **1950**.
45. GHAFARI S., GHORBANI A., MOAMERI M., MOSTAFAZADEH R., BIDARLORD M., KAKEHMAMI A. Patterns of distribution and plant diversity in along elevational gradient (Case study: Moghan-Sabalan rangelands). *Journal of Plant Ecosystem Conservation*. **8**, 37, **2020**.
46. SIMPSON E.H. Measurement of diversity. *Nature*. **163**, 688, **1949**.
47. SHANNON C.E., WEAVER W. *The Mathematical Theory of Communication* (Urbana: University of Illinois Press) **3**, **1948**.
48. ZAFRIAKMA N., MASRAN N.S., AHMAD D.D., NAZLI M.I., ZAKARIA R., KARIM M.F.A., AMALUDIN N.A. Preliminary study on tree species composition, diversity and biomass of Dipterocarpus and Hopea genera of Bukit Bakar Forest Eco Park, Machang, Kelantan. In *IOP Conference Series: Earth and Environmental Science* (Vol. 549, No. 1, p. 012037). IOP Publishing, **2020**.
49. MARGALEF R. Information theory in ecology. *General Systems*. **3**, 36, **1958**.
50. PATIL A.H., JAGDALE S. Nocturnal insect pollinator diversity and species richness in Ridge gourd, *Luffa acutangula*. *Journal of Natural and Applied Sciences*. **13**, 463, **2021**.
51. PIELOU E.C. *Ecological diversity*. John Wiley & Sons, New York, 165 pp. *Polygonatum verticillatum*. *Pakistan Journal of Botany*. **42**, 3995, **1975**.
52. WANG Z., WANG H., FAN S., XIN M., SUN X. Community structure and diversity of macrobenthos in Jiaozhou Bay. *Marine Pollution Bulletin*. **171**, 112781, **2021**.
53. THAMMANU S., MAROD D., HAN H., BHUSAL N., ASANOK L., KETDEE P., GAIEWSINGHA N., LEE S., CHUNG J. The influence of environmental factors on species composition and distribution in a community forest in Northern Thailand. *Journal of Forestry Research*. **32**, 649, **2021**.
54. WAHEED M., HAQ S.M., ARSHAD F., BUSSMANN R.W., IQBAL M., BUKHARI N.A., HATAMLEH A.A. Grasses in semi-arid lowlands—community composition and spatial dynamics with special regard to the influence of edaphic factors. *Sustainability*. **14**, 14964, **2022**.
55. KHAN K.R., ISHTIAQ M., IQBAL Z., ALAM J., BHATTI K.H., SHAH A.H., FAROOQ M., ALI N., MUSHTAQ W., MEHMOOD A., MAJID A. Effects of edaphic and physiognomic factors on species diversity, distribution and composition in reserved forest of Sathan Gali (Mansehra), Pakistan. *Applied Ecology and Environmental Research*. **16** (2), 1085, **2018**.
56. COOKE R., MANCINI F., BOYD R.J., EVANS K.L., SHAW A., WEBB T.J., ISAAC N.J. Protected areas support more species than unprotected areas in Great Britain, but lose them equally rapidly. *Biological Conservation*. **278**, 109884, **2023**.
57. EL-SHEIKH M.A., THOMAS J., ARIF I.A., EL-SHEIKH H.M. Ecology of inland sand dunes “nafuds” as a hyper-arid habitat, Saudi Arabia: Floristic and plant associations diversity. *Saudi Journal of Biological Sciences*. **28**, 1503, **2021**.
58. ZUBAIR M., SALEEM A., BAIG M.A., ISLAM M., RAZZAQ A., GUL S., AHMAD S., MOYO H.P., HASSAN S., RISCHKOWSKY B., IBRAHIM M.N. The influence of protection from grazing on Cholistan desert vegetation, Pakistan. *Rangelands*. **40**, 136, **2018**.
59. BAGORIYA J.K., BARUPAL G., KAPOOR B. Floristic studies of Tal Chhapar wildlife sanctuary of Rajasthan, India. *Journal of Phytological Research*. **33**, 33, **2020**.
60. KUANBAY Z.I., ABIYEV S.A., ISHMURATOVA M.Y., ADMANOVA G.B., KUKENOV Z.Z., MAKSUTBEKOVA G.T. The analysis of the Dongyztai chink flora (Aktobe region). *EurAsian Journal of BioSciences*. **14**, 249, **2020**.
61. LI M., ZHANG X., NIU B., HE Y., WANG X., WU J. Changes in plant species richness distribution in Tibetan alpine grasslands under different precipitation scenarios. *Global Ecology Conservation*. **21**, 00848, **2020**.
62. SAAND M.A., MIRBAHAR A.A., KHASKHELI N.K., ANSARI K.A., KHASKHELI S.A., JAMRO M.M.U.R., SIROHI M.H. 98. Post monsoon floristic inventory of

- Nagarparkar, District Tharparkar, Sindh, Pakistan. *Pure and Applied Biology*. **8**, 968, **2019**.
63. WANG C., TANG Y. A global meta-analysis of the response of multi-taxa diversity to grazing intensity in grasslands. *Environmental Research Letters*. **14**, 114003, **2019**.
  64. ÖLLERER K., VARGA A., KIRBY K., DEMETER L., BIRÓ M., BÖLÖNI J., MOLNÁR Z. Beyond the obvious impact of domestic livestock grazing on temperate forest vegetation – A global review. *Biological Conservation*. **237**, 209, **2019**.
  65. ZHENG Y., ZHOU G., ZHUANG Q., SHIMIZU H. Long-term elimination of grazing reverses the effects of shrub encroachment on soil and vegetation on the Ordos Plateau. *Journal of Geophysical Research: Biogeosciences*. **125**, e2019JG005439, **2020**.
  66. PRASAI R., KAFLEY H., UPADHAYA S., THAPA S., SHRESTHA P., DUDLEY A., TIMILSINA Y.P. Population status and distribution of the Critically Endangered Bengal Florican *Houbaropsis bengalensis* in the grassland of Koshi Tappu Wildlife Reserve, Nepal. *Journal of Threatened Taxa*. **13**, 19293, **2021**.
  67. MHIRIPIRI S., MLAMBO D. The effects of land use and microsite availability on early seedling recruitment of *Acacia tortilis* (synonym: *Vachelia tortilis*) in a southern African savanna. *Tropical Ecology*, **62**, 82, **2021**.
  68. ABDULLAH M., RAFAY M., RASHEED F., AHMAD M., KAMRAN Z., AZHAR M.F., AKRAM M., IHSAN M., ALI L., AHMAD T. Phytosociological assessment of browsing vegetation in association with edaphic factors in the cholistan rangelands of Pakistan. *Applied Ecology and Environmental Research*. **18**(6), 7813, **2020**.
  69. WEBER-GRULLON L., GHERARDI L., RUTHERFORD W.A., ARCHER S.R., SALA O.E. Woody-plant encroachment: Precipitation, herbivory, and grass-competition interact to affect shrub recruitment. *Ecological Applications*. **32**(3), e2536, **2022**.
  70. LIU S., HOU X., YANG M., CHENG F., COXIXO A., WU X., ZHANG Y. Factors driving the relationships between vegetation and soil properties in the Yellow River Delta, China. *Catena*. **165**, 279, **2018**.
  71. HASSAN M.O., HASSAN Y.M. Effect of human activities on floristic composition and diversity of desert and urban vegetation in a new urbanized desert ecosystem. *Heliyon*. **5** (8), 02283, **2019**.
  72. ZATOUT M.M. Effect of negative human activities on plant diversity in the Jabal Akhdar pastures. *International Journal of Bioassays*. **3** (09), 3324, **2014**.
  73. FU H., WANG X., GE D., LI W., TAN X., YUAN G., JEPPESEN E. Human activities uncouple the cascading effects of hydrological gradients on plant diversity and ecosystem functions in the Lake Dongting wetland. *Ecohydrology*. **15** (1), 2359, **2022**.
  74. LIU J., COOMES D.A., GIBSON L., HU G., LIU J., LUO Y., WU C., YU M. Forest fragmentation in China and its effect on biodiversity. *Biological Reviews*. **94** (5), 1636, **2019**.
  75. AKANI G.C., AMUZIE C.C., ALAWA G.N., NIOKING A., BELEMA R. Factors Militating Against Biodiversity Conservation in the Niger Delta, Nigeria: The Way Out. In *Biodiversity in Africa: Potentials, Threats and Conservation* (pp. 573-600). Singapore: Springer Nature Singapore, **2022**.
  76. BRITO J.C., DEL BARRIO G., STELLMES M., PLEGUEZUELOS J.M., SAARINEN J. Drivers of change and conservation needs for vertebrates in drylands: an assessment from global scale to Sahara-Sahel wetlands. *European Zoological Journal*. **88** (1), 1103, **2021**.
  77. PALERI P. Environmental Security (Envirosec) (es4). In *Revisiting National Security: Prospecting Governance for Human Well-Being* (pp. 869-908). Singapore: Springer Nature Singapore, **2022**.
  78. QUESADA-ROMÁN A., PÉREZ-UMAÑA D. State of the art of geodiversity, geoconservation, and geotourism in Costa Rica. *Geosciences*. **10** (6), 211, **2020**.
  79. ROPARS L., AFFRE L., SCHURR L., FLACHER F., GENOUD D., MUTILLOD C., GESLIN B. Land cover composition, local plant community composition and honeybee colony density affect wild bee species assemblages in a Mediterranean biodiversity hot-spot. *Acta Oecologica*. **104**, 103546, **2020**.
  80. BEZERRA F.G.S., DE TOLEDO P.M., VON RANDOW C., DE AGUIAR A.P.D., LIMA P.V.P.S., DOS ANJOS L.J.S., BEZERRA K.R.A. Spatio-temporal analysis of dynamics and future scenarios of anthropic pressure on biomes in Brazil. *Ecological Indicator*. **137**, 108749, **2022**.
  81. AGUS C., ILFANA Z.R., AZMI F.F., RACHMANADI D., WIDIYATNO WULANDARI D., SANTOSA P.B., HARUN M.K., YUWATI T.W., LESTARI, T. The effect of tropical peat land-use changes on plant diversity and soil properties. *International Journal of Environmental Science and Technology*. **17**, 1703, **2020**.
  82. XU H., LIU Q., WANG S., YANG G., XUE S. A global meta-analysis of the impacts of exotic plant species invasion on plant diversity and soil properties. *Science of the Total Environment*. **810**, 152286, **2022**.
  83. TÖLGYESI C., HÁBENCZYUS A.A., KELEMEN A., TÖRÖK P., VALKÓ O., DEÁK B., ERDŐS L., TÓTH B., CSIKÓS N., BÁTORI, Z. How to not trade water for carbon with tree planting in water-limited temperate biomes?. *Science of the Total Environment*. **856**, 158960, **2023**.
  84. BHAT A., KHAN P.A., QAISER K.N., MUGHAL A.H., ARA S., MIR S.A. Seasonal dynamics of herbaceous species along the topographic gradients under different conservation regimes of Kashmir Himalaya. *IJCS*. **6** (2), 3581, **2018**.
  85. ZHANG Q.P., WANG J., GU H.L., ZHANG Z.G., WANG Q. Effects of continuous slope gradient on the dominance characteristics of plant functional groups and plant diversity in alpine meadows. *Sustainability*. **10** (12), 4805, **2018**.
  86. LIU Y., TA W., LI Q., SONG H., SUN C., CAI Q., LIU H., WANG L., HU S., SUN J., ZHANG, W. Tree-ring stable carbon isotope-based April–June relative humidity reconstruction since ad 1648 in Mt. Tianmu, China. *Climate dynamics*. **50**, 1733, **2018**.
  87. WU C., DENG L., HUANG C., CHEN Y., PENG C. Effects of vegetation restoration on soil nutrients, plant diversity, and its spatiotemporal heterogeneity in a desert–oasis ecotone. *Land Degradation and Development*. **32**(2), 670, **2021**.
  88. KHELIFA R., MAHDJOUR H., SAMWAYS M.J. Combined climatic and anthropogenic stress threaten resilience of important wetland sites in an arid region. *Science of the Total Environment*. **806**, 150806, **2022**.
  89. AL-SAYEGH, M.T., ABD EL-WAHAB, R.H., WRIGHT, C.D., DENARDO, D.F. Impact of anthropogenic disturbance and vegetation composition on ecophysiology and activity of *Uromastix aegyptia* (Forskål, 1775). *Journal of Arid Environment*. **181**, 104232, **2020**.

90. BALDOCCHI D., MA S., VERFAILLIE J. On the inter-and intra-annual variability of ecosystem evapotranspiration and water use efficiency of an oak savanna and annual grassland subjected to booms and busts in rainfall. *Global Change Biology*. **27** (2), 359, **2021**.
91. LIU F., SUN F., LIU W., WANG T., WANG H., WANG X., LIM, W.H. On wind speed pattern and energy potential in China. *Applied Energy*. **236**, 867, **2019**.
92. ZUO X., CHENG H., ZHAO S., YUE P., LIU X., WANG S., LIU L., XU C., LUO W., KNOPS JM., MEDINA-ROLDÁN E. Observational and experimental evidence for the effect of altered precipitation on desert and steppe communities. *Global Ecology and Conservation*. **21**, e00864, **2020**.
93. EBRAHIMI-KHUSFI Z., MIRAKBARI M., KHOSROSHAHI M. Vegetation response to changes in temperature, rainfall, and dust in arid environments. *Environmental Monitoring and Assessment*. **192** (11), 691, **2020**.