Pol. J. Environ. Stud. Vol. 35, No. 1 (2026), 643-655
DOI: *10.15244/pjoes/197054* ONLINE PUBLICATION DATE: 2025-09-03

Original Research

Variations of Ecosystem Service Value in Response to Land-Use Change in the Hotan Oasis, Northwest China

Guligena Halimulati[1], Aynur Mamat[2,3]*, Namaiti Tuoheti[1], Adilai Yisimayili[1]

[1]The college of life and Geographic Sciences, Kashi University, Kashi 84400, China
[2]Kashi Satellite Data Receiving Station, Aerospace Information Research Institute, Chinese Academy of Sciences, Kashi 844000, China
[3]Kashi Aerospace Information Research Institute, Kashi 844000, China

Received: 05 February 2024
Accepted: 08 December 2024

Abstract

This study employs extensive long-term Landsat time series data alongside ecosystem services (ES) coefficients tailored for both global and Chinese ecosystems to quantify the influence of land-use transformations in the Hotan oasis on ecosystem services. The key findings of this investigation are as follows:

The estimated total value of ecosystem services (ESV) within the Hotan oasis amounts to approximately 4587.91 million, 4532.25 million, and $4245.23 million for the years 1980, 2000, and 2020, respectively. Among the diverse ecosystem functions assessed, water supply (W.S.) and waste treatment (W.T.) emerged as the most pivotal, collectively accounting for a substantial 56% of the overall ESV. The hierarchy of ecosystem functions, based on their relative contribution to the total ESV, is as follows, in descending order: waste treatment (W.T.) > water supply (W.S.) > biodiversity protection (B.P.) > recreation and culture (R.C.) > climate regulation (C.R.) > soil formation (S.F.) > gas regulation (G.R.) > food production (F.P.) > raw material (R.M.). A rigorous sensitivity analysis underscores the robustness of the ESV estimates, as the coefficient sensitivity generally remains below 1 and often approaches zero. This implies that the calculated total ESV exhibits a low degree of sensitivity to variations in the value coefficients, highlighting the stability of the assessment framework. These insights carry profound implications for safeguarding the integrity and fostering the sustainability of arid region ecosystems, where socioeconomic advancements are intricately intertwined with the delicate balance of the natural ecosystem. They underscore the need for policies and practices that harmoniously align economic growth with the preservation of ecological services, thereby mitigating the risks associated with the fragility of these unique environments.

Keywords: Ecosystem service value (ESV), ecosystem service Function, Hotan oasis, Land Use Land Cover (LULC)

*e-mail: ayinuer@radi.ac.cn

Introduction

Ecosystem services (*ES*) refer to the contributions of ecosystem structure and function to human well-being, encompassing various benefits such as the provision of food and goods, air purification, carbon storage, biodiversity conservation, and climate regulation [1-2]. The ecological response to land use change and its impact on *ES* have increasingly become a central focus of land use change research and a prominent area within ecological research [3-5]. The evolving patterns of land use have profound effects on *ES* and present new challenges for sustainable economic and social development. As a result, it has garnered significant attention from scholars both domestically and internationally. Each ecosystem service, as a fundamental component of the biosphere, possesses a distinct value that cannot be substituted by other services [6-7]. These services play a crucial role in promoting the sustainable development of the environment and have gained growing recognition for their diverse benefits conferred by ecosystems.

The study of *ES*s and their economic value began in the 1970s, when researchers started exploring these concepts. In 1977, WESTMAN introduced the notion of "Nature's Services" and proposed methods for evaluating their value [9]. However, during that time, the lack of appropriate evaluation theories and methodologies hindered precise measurement of the value associated with most services provided by Earth's ecosystems, resulting in slow progress in research.

In 1997, Daily and Constanza, among others, synthesized research findings on *ES*s from various scientific journals, utilizing different methods. They categorized the global biosphere into 16 ecosystem types and identified 17 types of *ES*s [10-11]. In the same year, Pimentel et al. conducted a comprehensive review and analysis of international studies on the value of natural capital and *ES*s. They also conducted a comparative study on the economic value of biodiversity worldwide and in the United States [12-13].

Over the past three decades, *ES* valuation and assessment methods in China have primarily focused on land use and the impact of changes in food production and biodiversity on *ESs* [14-15]. In terms of ecosystem service value (*ESV*) assessment, Costanza et al. made significant contributions by pioneering the theory and providing ideas and methods for subsequent studies. Fu Bojie et al. [1] engaged in an important discussion on the concept, assessment methods, and ecological mechanisms of *ESV*. Xie Gaodi et al. conducted relevant studies based on Costanza et al.'s evaluation methods and proposed an equivalent factor table specifically applicable to *ESV* assessment in China [16]. Since then, many scholars have utilized this equivalent factor table to directly calculate the service value of different ecosystems at various scales [17-18]. Human activities, particularly land-use/land-cover change (*LULCC*), have a significant impact on the functioning of *ES*s [19-20]. *LULCC* is a key driver of landscape change in terrestrial ecosystems, and its ecological implications have garnered increasing attention from scholars worldwide [21]. The preservation of *ES*s is vital for achieving sustainable development. The findings of the Millennium Ecosystem Assessment (*MEA*) revealed that two-thirds of all *ES*s have deteriorated over the past 50 years, with these degradations likely to have substantial adverse effects on human well-being [22]. The negative impacts of *LULCC* on *ES*s are diverse and primarily result in imbalances between the supply of *ES*s and the demands of humans and other organisms [23]. Previous studies have played a crucial role in providing valuable insights and guidance for land and environmental managers, policymakers, and stakeholders in terms of optimizing *ES* provision and land-use planning [24]. In the past decade, numerous scientific papers have evaluated *ESV* by utilizing land-use data and exploring the relationship between land-use changes and *ESV* [25]. These studies have demonstrated that employing land-use data is an effective approach for estimating *ESV* [26-27]. However, there have been relatively few studies conducted on the relationship between *LULCC* and *ESV* at the regional level, particularly in the context of oasis-river-desert ecosystems, and even fewer on the estimation of *ESV* in arid areas with rivers and valleys.

The inland river in arid regions is a distinctive ecosystem unit and plays a fundamental role in supporting the survival and development of human populations in these arid areas.

In recent years, the arid oasis region has experienced rapid socio-economic development, leading to significant impacts on the ecological environment of lake basins. This impact stems from a combination of natural factors and human activities such as climate change, industrial development, agricultural practices, and water resource management [28]. These factors have greatly influenced the ecological health of the lakes in the region. Particularly in the Hotan oasis, the wetland ecological environment has undergone severe degradation due to accelerated human activity. This degradation is characterized by a significant reduction in wetland area, ongoing deterioration of marsh landscapes, a substantial decline in biodiversity, and a noticeable increase in water salinity [29-30].

These factors have had a significant impact on the structure, function, stability, and ecological security of the Hotan oasis. Situated on the southern margin of the Taklimakan Desert, the Hotan oasis faces a fragile ecological environment characterized by droughts and sandstorms. Furthermore, excessive land reclamation, water resource scarcity, and accelerated rates of salinization and desertification have further destabilized the ecological environment. This study aims to address the following questions: (1) To evaluate the long-term changes in land use of Hotan oasis. (2) Quantify changes in *ES*s by using value coefficients from 1980 to 2020 and assess the influence of socioeconomic progress on the time series *ESV*. (3) Examine the impact of arid land,

river, and oasis land-use changes on the value of *ES*s in the Hotan oasis. (4) Identify the natural and social factors that influence the *ESV* in the Hotan oasis.

These quantitative analyses are of utmost importance as they provide valuable insights for land-use planning in arid land river basins. Furthermore, they offer scientific guidance for Eco-environmental protection and the sustainable development of the arid land in the Hotan oasis.

Materials and Methods

Study Site

The Hotan oasis is situated in the Xinjiang Uygur Autonomous Region of Northwest China, spanning latitudes 34°22′N to 39°38′N and longitudes 78°01′E to 81°33′E. It covers an area of 7917.5 km^2 and is located on the northern slope of the Kunlun Mountains and the southern margin of the Taklamakan Desert. The oasis encompasses the Hotan River and three counties: Hotan, Lop, and Krakax, as well as the city of Hotan (Fig. 1). The Hotan River represents the primary watercourse in this region and is an important tributary of the Tarim River [31]. In terms of topography, the Hotan oasis exhibits distinct features, with expansive mountain ranges dominating the southern part, narrow plains hosting oases in the middle-lower regions, and an extensive desert spanning the northern area. Climate-wise, the Hotan oasis experiences a typical inner-continental climate, characterized by an average annual temperature of 17.5°C and an average annual precipitation of 41.8 mm [32]. The Hotan oasis exhibits a relatively low diversity of vegetation types, resulting in a relatively simple ecosystem structure. The majority of the population in the Hotan oasis is engaged in agricultural activities. The Yulongkash River and Karakash River, both of which are major tributaries of the Hotan River, are responsible for the formation of the entire oasis. This has resulted in a typical landscape system of artificial oases in the region. End of 2020, the total population of the study area was 173.03×10^4 [33].

Data Collection

To conduct this study, we utilized land-use and land-cover (*LULC*) classification data derived from Landsat series images, including multi-spectral scanner (MSS), thematic mapper (*TM*), and operational land imager (*OLI*) images from 1980, 2000, and 2020. These images were freely downloaded from the United States Geological Survey (*USGS*) website. To support the analysis, various data sources were utilized, including

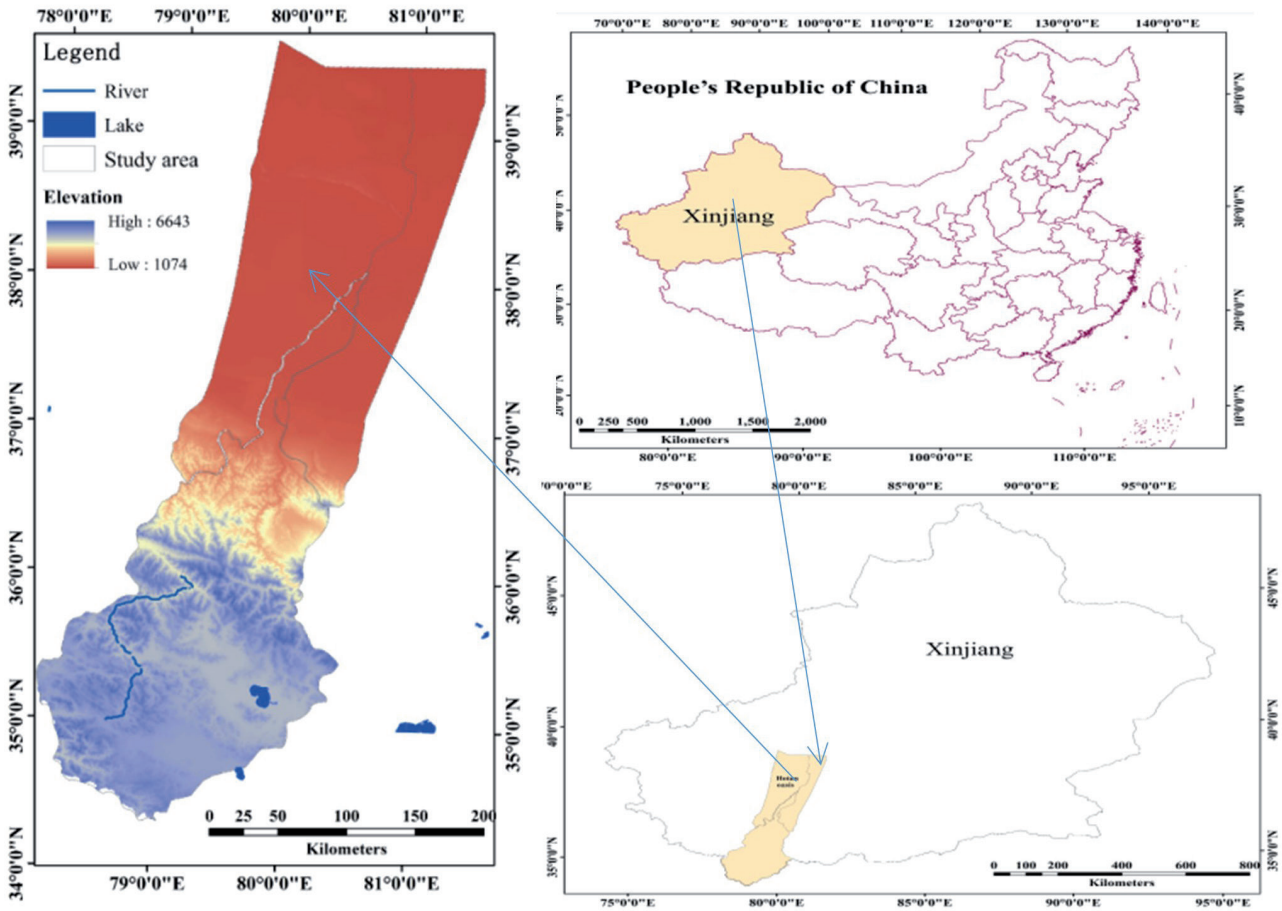

Fig. 1. The location of the Hotan oasis in Northwest China.

Table 1. Landsat data sources.

Data		Time series	Path/raw	Cloud cover
Landsat data	MSS	1980	146/33-146/36	Less than 10%
	TM	2000	146/33-146/36	Less than 10%
	OLI	2020	146/33-146/36	Less than 10%

socioeconomic data, climate data, hydrological data, an equivalent *ESV* coefficient, and local development policies. The socioeconomic data (time series: 1956-2020) and local development policy materials were obtained from the Hotan region`s statistical yearbooks and relevant literature sources. Climate data (time series:1956-2020) were obtained from Meteorological data from the National Earth System Science Data Centre. Hydrological data from (time series:1956-2020) Tarim River authority.

Data Pre-Possessing

In this study, the remote sensing data underwent geometric corrections and masking using ENVI 5.3 image software, with the 1:10,000 topographic maps serving as a reference. To ensure spatial accuracy, all databases were re-projected to the Gauss-Krüger projection. Through geometric correction and geo-referencing techniques, the average location errors in the images were controlled to less than one pixel (30m). The LULCC data for the Hotan oasis were obtained from MSS/TM/OLI imagery. Considering the specific conditions of the study area, a supervised classification algorithm was employed, combining a maximum likelihood classification method with textural analyses. This approach allowed for the differentiation of various landscape categories during the image classification process [34]. To classify land use and land cover, we adopted an international land use and land cover classification system proposed by Di and Jansen (2000) [26], specifically designed for arid landscapes. Following this approach, the land use and land cover in the research area were predominantly divided into the following types: farmland, woodland, grassland, water bodies, construction land, unused land, and wetland. The correction of the results was validated based on the 1980 and 2000 LUCC maps, which were obtained from the Data Center for Resources and Environmental Sciences, CAS, and the 2020 result was validated based on a ground truth investigation, which was carried out by our research group. For each time period, 900 samples are selected for the evaluation of the classification results, and 100 samples are guaranteed for each land use type. In addition, one of the authors has conducted field investigations in the study area several times and has a rich experience of the landscape of Hotan oasis. The accuracy of the classification for the tree periods (1980, 2000, and 2020) was 89%, 92%, and 90.1%, and the Kappa coefficients were 0.881, 0.908, and 0.89, respectively, indicating that the classification results meet the accuracy requirement of land use classification.

LULC Analyzing Indices

The absolute dynamic index: The absolute dynamic index (*ADI)* is used to directly measure the change rate and magnitude of a single land use type and represents the variations between different classes in a region during a certain study period [35]. The general formula for *ADI* is:

$$ADI = (R_b - R_a) \times \frac{1}{T} \times 100\% \tag{1}$$

where R_b and R_a represent the areas of a certain *LULC* class at the initial date and final date, respectively, and *T* indicates the study period.

Land use transfer matrix (W_{ij}): Land use transfer matrix (W_{ij}) is used to describe the dynamic transformation of each *LULC* type in the monitoring period [36]. It can be calculated as:

$$W_{ij} = \begin{bmatrix} W_{11}W_{12}W_{13}.....W_{1n} \\ W_{21}.....W_{2n} \\ ..... \\ ..... \\ W_{n1}.....W_{nn} \end{bmatrix} \tag{2}$$

ESV Assignment

To assess the *ESV* of each of the seven land-use categories, we employed established research methods introduced by Costanza and Xie et al. [37]. These methods involved identifying the main representative biome in the research area. Based on this, we extracted the equivalent weight factor for *ES*s per hectare of terrestrial ecosystems in China. Subsequently, we made modifications to the value coefficient specific to the study area (Table 1). By utilizing these approaches, we aimed to quantify and evaluate the contribution of each land-use category to the overall *ESV* in the study area. The modified value coefficients allowed for a more accurate estimation of the *ESV*s associated with the different land-use types present in the Hotan oasis.

Table 2. *ESV* of unit area of different land-use categories ($\$\cdot ha^{-1}\cdot year^{-1}$). [6]

ESV	Farmland	Wood land	Grass land	Water body	Construction Land	Unused land	Wet land
Gas regulation	71.18	285.31	99.07	0.00	0.00	3.97	256.26
Climate regulation	126.71	268.79	103.03	65.49	0.00	8.59	2434.47
Water supply	85.43	270.12	100.38	2904.28	0.00	4.62	2206.68
Soil formation	207.85	265.50	147.94	1.43	0.00	11.24	243.44
Waste treatment	233.49	113.60	87.18	2591.07	0.00	17.18	2588.22
Biodiversity protection	101.07	297.85	123.50	354.50	0.00	26.41	355.91
Food production	142.37	21.79	28.40	14.24	0.00	1.32	42.71
Raw material	14.24	196.81	23.78	1.43	0.00	2.65	9.97
Recreation and culture	1.43	137.37	57.46	617.87	12.15	15.85	790.13
Total	983.75	1857.15	770.74	6550.29	12.15	91.82	8927.79

Calculation of *ESV*

In this study, *ESV*s and ecosystem service function (*ESF*) of total land use and land cover categories in the Hotan oasis were obtained using the following equation:

$$ESV_k = \sum_f A_k \times VC_{kf} \tag{3}$$

$$ESV_f = \sum_k A_k \times VC_{kf} \tag{4}$$

$$ESV = \sum_k \sum_f A_k \times VC_{kf} \tag{5}$$

where ESV_k, ESV_f, and *ESV* refer to the *ESV* of land-use categories *k*, the *ESF* value of service function type *f*, and the total *ESV,* respectively; A_k is the area (*ha*) for land-use type *k*; VCk_f is the value coefficient ($\$\cdot ha\text{-}1\cdot a\text{-}1$) for land-use type *k*; and *f* is the ESF type. By calculating each *LULC* category in 1980, 2000, and 2020, the variation in *ESV* in the Hotan oasis was estimated [2, 6].

Sensitivity Analysis (*CS*)

As mentioned above, because the biomes used as proxies for our land use and land cover categories were not identical matches, uncertainties were associated with value coefficients according to previously published work. A further sensitivity test was necessary to analyze the percentage variation in the *ESV* for a given percentage variation in a value coefficient and to test how the coefficient value change influences the *ESV* change. As such, we used a *CS* to evaluate the *ESV* changes for each change in value coefficients according to the following equation: In this test, the coefficient sensitivity was calculated using the standard economic concept of elasticity [38]:

$$CS = \frac{\left(ESV_j - ESV_i\right)/ESV_i}{\left(VC_{jk} - VC_{ik}\right)/VC_{ik}} \tag{6}$$

Where *VC* is the value coefficient, *ESV* is the estimated *ESV*, *i* and *j* refer to the original and adjusted values, respectively, and *k* refers to the land-use types. According to the sensitivity analysis, if coefficient sensitivity is smaller than 1, then the estimated ecosystem value is elastic with respect to that coefficient; however, if coefficient sensitivity is more than 1, then the estimated ecosystem value is considered to be inelastic [39].

Results

Dynamics of *LULCC*

The land-use change classification results for the Hotan oasis from 1980 to 2020 are presented in Table 2. The analysis of *LULCC* over the 41-year period reveals that unused land continues to dominate the land cover in the Hotan oasis. Its coverage increased from 74.62% of the entire area in 1980 to 75.33% in 2020. The second-largest cover type, grassland, decreased from 18.07% of the entire area in 1980 to 16.62% in 2020. Examining the *LULCC* classification results depicted in Fig. 2, it becomes evident that the most significant changes occurred in the central parts of the study area, where human activities exerted a substantial impact on the land cover of the oasis. Farmland witnessed a notable increase from 1.62% of the total land area in 1980 to 2.85% in 2020. Woodland initially experienced an increase, followed by a subsequent decrease, resulting in an overall increase from 0.37% of the total land area in 1980 to 0.4% in 2000 and subsequently declining to 0.36% in 2020. Conversely, water bodies decreased from 4.31% of the entire area in 1980 to 3.70% in 2020.

Table 3. Patterns of land-use change in the Hotan oasis in 1980, 1988, 2000, 2008, and 2020.

LULC type	1980		2000		2020	
	Area (10^3 ha)	%	Area (10^3 ha)	%	Area (10^3 ha)	%
Farmland	128.6	1.62	148.5	1.88	225.6	2.85
Woodland	28.9	0.37	31.7	0.40	28.8	0.36
Grassland	1430.6	18.07	1355.7	17.12	1316.1	16.62
Water body	341.3	4.31	321.6	4.06	293.1	3.70
Construction land	21	0.27	22.5	0.28	34.9	0.44
Unused land	5908.1	74.62	5967.2	75.37	5964.4	75.33
Wetland	59	0.75	70.3	0.89	54.6	0.69

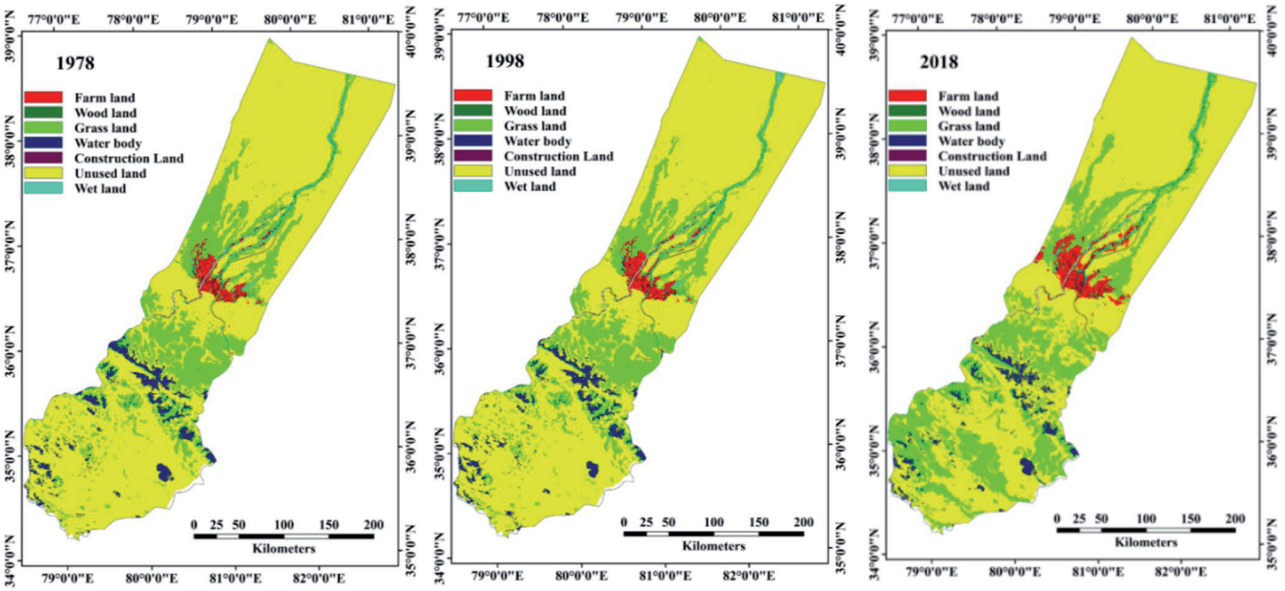

Fig. 2. Land-use maps of Hotan oasis in 1980, 2000, and 2020.

Construction land consistently increased, expanding from 0.27% of the total land area in 1980 to 0.44% in 2020. In contrast, wetlands exhibited a fluctuating pattern, initially increasing from 0.75% of the total land area in 1980 to 0.89% in 2000 and subsequently decreasing to 0.69% in 2020. Despite the relatively small areas they cover, wetlands and water bodies in the Hotan oasis play crucial roles in providing *ES*s and hold high service values. Although they only encompass approximately 4.8% of the total area, wetlands and water bodies contribute significantly to the overall *ESV* in the study area.

The significant changes observed in wetland and water bodies, as well as the simultaneous expansion of farmland, can be attributed to rapid agricultural development, inadequate regulations for wetland protection, and unsustainable management and utilization of water resources. These factors have had a profound impact on the landscape and ecosystem dynamics within the Hotan oasis.

Land-use Conversion

The land use/cover classification maps provide a vivid depiction of the notable changes that have taken place in land use within the Hotan oasis over the past 41 years (Fig. 3). Among these changes, one of the most striking is the substantial reduction of grasslands in the northern mountain areas since 1980. A significant portion of these grasslands has been converted into cultivated lands. Furthermore, in the oases situated in the middle and central parts of the Hotan oasis, there has been a noticeable expansion of cultivated land since 1980. These changes underscore the dynamic nature of the Hotan oasis landscape and the profound influence of human activities. The conversion of grasslands into cultivated lands signifies the intensification of agricultural practices and the utilization of available water resources for agricultural purposes. These transformations have likely had significant impacts on the ecological characteristics and the provision of *ES*s within the Hotan oasis throughout the study period.

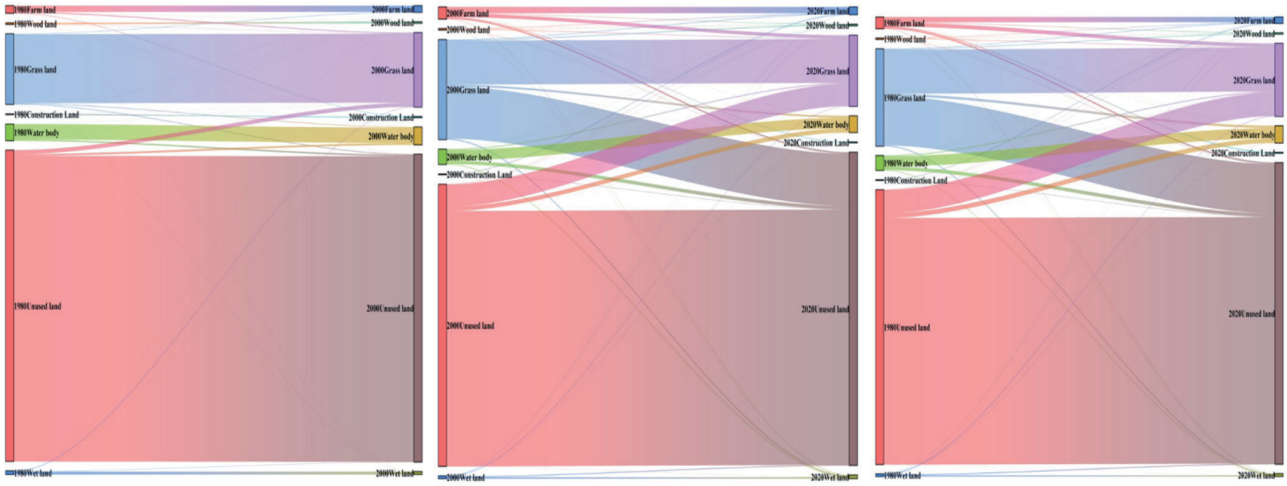

Fig. 3. Transition matrix figure of LUCC from 1980 to 2020 in Hotan oasis.

ESV Changes

We estimated the total *ESV* for the Hotan oasis from 1980 to 2020 according to the *ESV* per unit area of different land-use types (Table 1) and total areas of different land-use types (Table 2). These results are displayed in Tables 3 and 4. According to Table 3, the total *ESV* of the Hotan oasis declined from $4,587.1 million in 1980 to $4,532.245 million in 2020. This indicates a decreasing process: approximate cumulative loss of ecosystem value of $342.679 million during the 41 years.

The decreasing change in *ESV* was mainly caused by the decreasing area of grassland, water body, and wetland, which provide more service value in the Hotan oasis. Overall, the changes in *ESV* that were mainly caused by the changing grassland, water body, and wetland area were about $443.26 million. The variations in the *ESV* of each land-use type corresponded to *LULCC* trends during 1980–2020. Although farmland, construction land, and unused land were *ESV* increasing types, their contributions to total *ESV* were less than the contributions of grassland (high coefficient value and large area), water body (high coefficient value and large area), and wetland (highest coefficient value) to the total *ESV*. Due to the relatively large area and high coefficient value, the *ESV* provided by water bodies was the highest among the seven land-use types, providing about 46.81% of the total value. Due to the comparatively large area with high service value, the value of *ES* produced by grassland was also relatively high, providing about 23.66% of the total value. Due to the highest coefficient value, the value of *ESs* produced by wetlands was third among the seven land-use types, accounting for 12.4% of the total value. Due to the large area, the value of *ES*s produced by unused lands was fourth among the seven land-use types, accounting for 12.1% of the total value. Together, grassland, water body, wetland, and unused land accounted for about 95.01% of the total *ESV*, implying that these land-use types play significant roles in the total *ESV* of the Hotan oasis.

Impacts of Land-Use Variation on Ecosystem Functions

To assess the impact of ecosystem functions within the Hotan oasis over a 41-year period, we also calculated the *ESV* provided by each individual function (Table 4). The contribution rates of these functions to the overall *ESV* were then ranked based on their calculated values

Table 4. *ESV* of the Hotan oasis in 1980, 2000, and 2020 (10^6 $).

LULC type	1980	2000	2020	1980–2000 (%)	2000–2020 (%)	1980–2020 (%)
Farmland	126.51	146.09	221.93	15.47	51.92	43.00
Woodland	53.67	58.87	53.49	9.69	-9.15	-0.35
Grassland	1102.61	1044.89	1014.36	-5.24	-2.92	-8.70
Water body	2235.62	2106.57	1919.89	-5.77	-8.86	-16.44
Construction	0.26	0.27	0.42	7.14	55.11	39.83
Wetland	526.74	627.62	487.46	19.15	-22.33	-8.06
Total	4587.91	4532.25	4245.23	-1.21	-6.33	-8.07

Table 5. Values of *ES* functions in 1980, 2000, and 2020 (10^6 \$).

Ecosystem service Function	1980		2000		2020		Rank	Tend
	ESVf	%	ESVf	%	ESVf	%		
Gas regulation	197.71	4.31	195.64	4.32	192.34	4.53	7	↑
Climate regulation	388.18	8.46	410.46	9.06	375.26	8.84	5	↓
Water supply	1311.11	28.58	1274.04	28.11	1158.44	27.29	2	↓
Soil formation	327.28	7.13	324.46	7.16	329.97	7.77	6	↑
Waste treatment	1296.54	28.26	1274.20	28.11	1173.89	27.65	1	↓
Biodiversity protection	496.32	10.82	488.51	10.78	474.79	11.18	3	↑
Food production	74.76	1.63	75.81	1.67	84.52	1.99	8	↑
Raw material	58.25	1.27	57.55	1.27	56.93	1.34	9	↑
Recreation and culture	437.76	9.54	431.58	9.52	399.11	9.40	4	↓
Total	4587.91	100.00	4532.25	100.00	4245.23	100.00	–	–

in 1980, 2000, and 2020. The trend in the contribution rate of each ecosystem function to the total value of *ES*s is depicted in Table 4 using symbols: an upward arrow indicates an increasing contribution, a downward arrow indicates a declining contribution, and a dash represents no change.

In summary, the variations in the contribution of each ecosystem function to the total service value were evident, although the rank order remained relatively stable. The overall ranking of ecosystem functions based on their contributions to the total *ESV* was as follows, from highest to lowest: waste treatment, water supply, biodiversity protection, recreation and culture, climate regulation, soil formation, gas regulation, food production, and raw material.

The analysis of the *ESF* composition revealed that the water supply and waste treatment functions were the two leading ecosystem functions in terms of their high service value. Together, they contributed 56% to the total service value. On the other hand, the food production and raw material functions had the lowest service value, making a combined contribution of approximately 3.01%. Interestingly, in this study, the value of the regulating service function of the Hotan oasis ecosystem was found to be significantly higher than that of the provision service function. This suggests that the *ESF* of the Hotan oasis primarily falls under the category of provision. Among the top-ranked *ESF*s, the contribution rates of gas regulation, soil formation, biodiversity protection, food production, and raw material functions increased between 1980 and 2020. Conversely, the contribution rates of climate regulation, water supply, waste treatment, and recreation and culture functions decreased over the same period. The hindered regulating function of the Hotan oasis led to a decrease in the total ecological service value of the study area.

ES Sensitivity Analysis

The results of the sensitivity analyses are presented in Table 5. It can be observed that the sensitivity index for all seven land types in the Hotan oasis was consistently below one and often close to zero. This suggests that the calculated total *ESV* in the Hotan oasis exhibited relatively low sensitivity to changes in the

Table 6. Percentage variation of total *ESV* and coefficient sensitivity.

Variation of value coefficient	1980		2000		2020	
	%	CS	%	CS	%	CS
Farmland ±50%	1.38	0.028	1.61	0.032	2.61	0.052
Woodland ±50%	0.58	0.012	0.65	0.013	0.63	0.013
Grassland ±50%	12.02	0.240	11.53	0.231	11.95	0.239
Water body ±50%	24.36	0.487	23.24	0.465	22.61	0.452
Construction land ±50%	0.00	0.000	0.00	0.000	0.00	0.000
Unused land ±50%	5.74	0.115	6.92	0.138	5.74	0.115
Wetland ±50%	5.91	0.118	6.04	0.121	6.45	0.129

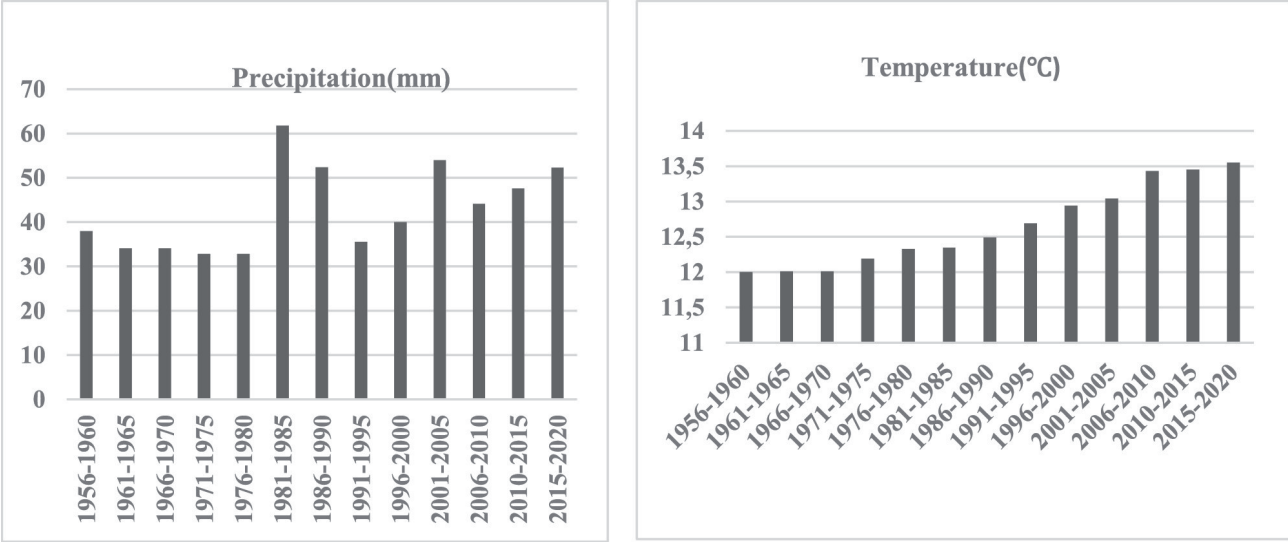

Fig. 4. The temperature and precipitation trends in the Hotan oasis.

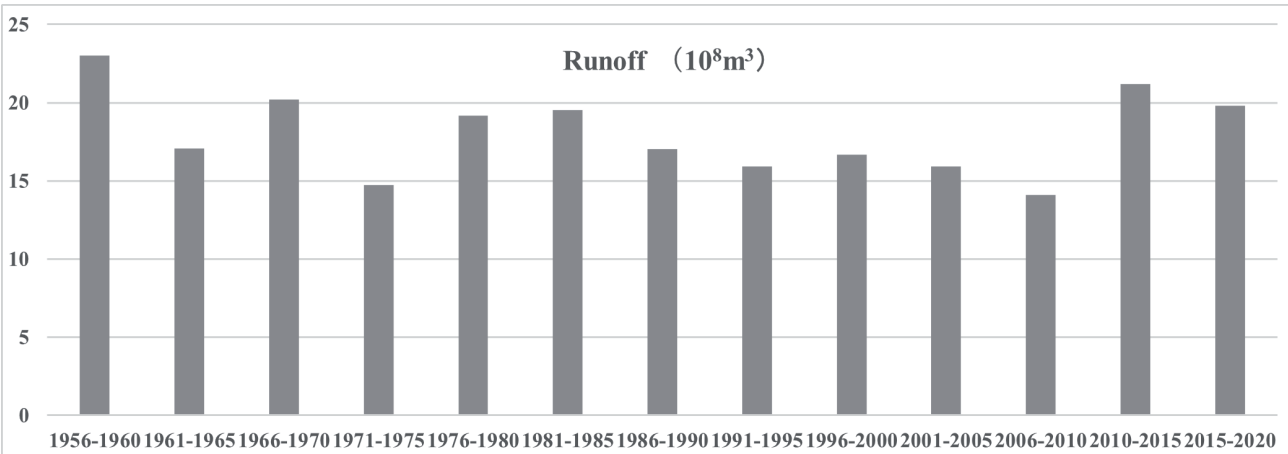

Fig. 5. Change in annual and monthly runoff.

value coefficients. When compared to the values from 1980, the sensitivity index for grassland, water body, and wetland decreased, indicating a reduced influence of these land-use categories on the *ESV*.

In conclusion, the impact of the *ESV* coefficient per unit area of water body, grassland, and wetland on the total *ESV* in the Hotan oasis decreased during the period from 1980 to 2020 (Table 6). On the other hand, the influence of farmland and woodland increased over the same period.

Discussion

Due to large-scale land reclamation and unreasonable water resource exploitation after 1980, the hydrological condition and natural environment of the Hotan oasis have changed considerably, resulting in dramatic changes in the *ESV* of arid regions. Both human activities (continued population increase, rapid economic development, and socioeconomic-related policies) and natural factors (climate and hydrological changes) and their interactions have resulted in land-use changes and the exploitation of water resources.

Factors Driving *LULCC*

Effects of Regional Climate Change on LULCC

The *LULCC* in the Hotan oasis in Northwest China is greatly influenced by the total amount and spatial distribution of water resources. Natural factors such as temperature, precipitation, and topography also play a significant role in shaping land use and land cover patterns. In Northwest China, the mountainous areas contribute to precipitation and runoff, while the plains in the central and northern regions act as dissipative zones. With the backdrop of global climate change, the runoff in the Hotan oasis has undergone noticeable changes, and the rate of runoff is a key factor affecting *LULCC*.

Fig. 4 illustrates the temporal changes in climate in the Hotan oasis from 1980 to 2020. The study area has experienced an increase in temperature, particularly since 1985. Over the period from 1980 to 2020, there has also been a slight upward trend in precipitation across the entire study area. The increase in precipitation has had two main effects in the region. Firstly, it has posed significant challenges to both the human system and the natural ecosystem, as increased precipitation can intensify competition for water resources between these two systems. Secondly, the warming trend and increased precipitation have accelerated the melting of snow and glaciers, leading to increased downstream runoff. The abundance of water in the upstream mountainous areas has provided humans with more opportunities to manage and allocate water resources. The influence of temperature on *LULCC* is primarily observed through fluctuations in melt-water runoff in arid lands.

In Northwest China, the availability of runoff is heavily dependent on glaciers. The melting of glaciers plays a crucial role in the overall water resources in this region. Fig. 5 illustrates that the runoff of the Hotan rivers has increased from 1980 to 2020. The variation in runoff has two significant impacts on *LULCC*. Firstly, it directly affects the water demand for agricultural irrigation and ecosystem maintenance. As the runoff increases, there is a greater availability of water for agricultural purposes and sustaining the ecosystem. This has implications for the growth and productivity of agricultural activities and the overall health of the natural environment.

Secondly, the variation in runoff also has a direct impact on groundwater recharge. When the river has a substantial amount of water, it helps maintain relatively high groundwater levels. This condition proves beneficial for the growth of desert vegetation. The availability of sufficient water resources supports the growth and survival of vegetation in arid regions. Therefore, changes in runoff have both direct and indirect effects on *LULCC*, influencing water availability for agriculture, ecosystem maintenance, and groundwater recharge, ultimately contributing to the growth and sustainability of desert vegetation.

Anthropocentric Driving Factors

Compared to natural driving factors that may take longer to manifest their effects, anthropogenic activities have significant and direct impacts on *LULCC*. Over the 41-year study period, the Hotan oasis has witnessed rapid expansion of human activities, leading to various water resource management engineering projects such as dams, wells, and reservoirs. Among the driving forces behind *LULCC*, population growth plays a crucial role and can also be a response to environmental changes. The population of the Hotan oasis has increased from 71.3×10^4 in 1980 to 173.03×10^4 in 2020. This population growth directly contributes to the intensive expansion of farmland and construction land areas. The increasing population has two main effects on *LULCC*. Firstly, the growing population requires more land to meet settlement demands and basic needs, including daily food and living space. Secondly, the desire for higher economic development among the population necessitates additional land for agricultural production. As a result, large areas of farmland have been utilized for cultivating economic crops such as cotton, which helps increase the income of local farmers. With the continuous growth of the population, significant changes have been observed in the farmland area. Unused land, wetlands, and natural grasslands have been reclaimed for cultivation, leading to drastic changes in land use patterns. This conversion of land for agricultural purposes has been driven by the increasing population and the economic objectives of the region. Therefore, anthropocentric activities, particularly population growth and the associated demand for settlement and economic development, have had significant impacts on *LULCC* in the Hotan oasis. These activities have led to the expansion of farmland, conversion of unused land, wetlands, and natural grasslands for cultivation, and other changes in land use patterns.

LULCC Effect on the *ESV*.

The Hotan oasis has experienced significant population growth and rapid economic development, leading to the expansion of farmland and construction land. This expansion has resulted in deforestation and increased cultivation of grass, altering the landscape structure and causing degradation of ecosystem functions. From 1980 to 2020, there have been continuous changes in the areas of different land-use categories in the Hotan oasis. Farmland and construction land areas have increased, while grassland, water bodies, wetlands, and woodlands have decreased. Table 3 presents the change in *ESV* for regional land use between 1980 and 2020. The data indicate a decline in *ESV* for woodland, grassland, water bodies, and wetlands. The overall *ESV* of the study area has significantly decreased, potentially as a result of increased urbanization and city planning in the Hotan oasis during this period. Considering that the value coefficient of construction land areas is almost zero, the conversion of grassland to farmland and farmland to construction land is believed to be detrimental to the *ESV* in the Hotan oasis. Based on the research results, the total *ESV* in the Hotan oasis decreased by 8.07% between 1980 and 2020 due to changes in land-use categories. This decrease was primarily driven by an 8.70% reduction in grassland, a 16.44% reduction in water bodies, an 8.06% reduction in wetlands, and a 39.83% increase in construction land areas. The significant expansion of construction land has had a negative impact on the ecological environment of the study area throughout the entire study period. These findings highlight the importance of considering *LULCC* in the formulation of policies, particularly in prioritizing the protection of wetlands. In conclusion,

LULCC has exerted a significant influence on the *ESV* in the Hotan oasis. Therefore, in future planning and policy-making, it is crucial to prioritize *LULCC* policies and the protection of wetlands to mitigate the negative impacts on *ES*s.

Innovative Aspects and Limitations of the Paper

The innovative aspects of this paper are temporal and spatial scales. Studies can vary in the temporal and spatial scales at which they analyze LULC changes and assess ecological services. They might focus on short-term or long-term changes, small or large study areas, or specific time intervals. In our study, we have chosen Hotan Oasis as the study area, which is characterized by a fragile ecological environment and is susceptible to human activities. The choice of temporal and spatial scales can affect the understanding of the dynamics and relationships between LULC and ecological services in oasis.

The limitations of this paper are: (1) the measurement of ESV in the region relies on the benefits transfer method, which assesses the total amount of ESV but lacks reflection on the provision of ecosystem services that are most urgently needed by the region and most representative of local characteristics. (2) the future research should employ various ecosystem service measurement models to simulate and examine specific services, thereby shedding light on the driving mechanisms behind them.

Conclusions

Based on the land-use classification data in the Hotan oasis from 1980 to 2020, the following conclusions can be drawn regarding the changes in *ESV*:

(1) The total *ESV*s of the Hotan oasis were approximately $4587.91 million, $4532.25 million, and $4245.23 million in 1980, 2000, and 2020, respectively. This indicates a net loss in *ESV* of about $342.68 million from 1980 to 2020. The *ESV* contributed by water bodies, grasslands, and wetlands accounted for around 88% of the total value. This highlights the significant roles that these land-use types play in providing *ES*s in the study area.

(2) The water supply and waste treatment functions emerged as the top two ecological functions, providing a high service value and contributing 56% to the total *ESV*. On the other hand, the food production and raw material functions were found to have the lowest service value. These findings suggest that the *ES* functions of the Hotan oasis primarily fall under the category of regulating service functions. The overall ranking of each ecosystem function, based on their contribution rate to the total ecosystem value, can be summarized as follows, from highest to lowest: waste treatment, water supply, biodiversity protection, recreation and culture, climate regulation, soil formation, gas regulation, food production, and raw material.

(3) The sensitivity test results indicated that the coefficient sensitivity in the Hotan oasis was significantly below one and close to zero. This suggests that the total *ESV* in the Hotan oasis displayed a relatively low sensitivity to variations in the value coefficients. Consequently, the estimation of the total *ESV* in the Hotan oasis can be considered robust, even when there are uncertainties associated with the value coefficients. However, considering the fragile nature of the study area, we recommend exercising caution when engaging in anthropocentric activities in the Hotan oasis.

To protect and develop the Hotan oasis ecosystem, it is advisable to shift from environmentally negative human activities to environmentally positive ones. This transformation would prove beneficial not only for economic progress but also for the sustainable development of the region's ecosystems. Such a trend is crucial for ensuring the long-term well-being of both the environment and the local communities.

Acknowledgments

We would like to thank the anonymous reviewers for their constructive comments that helped to improve the quality of this manuscript.

Conflicts of Interest

The authors declare no conflicts of interest.

Funding

Project funded by the Science and Technology Bureau: Study on the Impact of Spring Snowmelt on the Runoff of Kusankou River in Yingjisha and the Oasis Ecological Environment (Grant No. KS2022077)

University-level Project: Study on the Impact of Warm Winters on Permafrost River Runoff and the Oasis Ecological Environment in the Pamir Region (Grant No. 2021-2750).

References

1. FU B.L., LI Y., WANG Y.Q., ZHANG B., YIN S.B., ZHU H.L., XING Z.F. Evaluation of ecosystem service value of riparian zone using land use data from 1986 to 2012. Ecological Indicators, **69**, 873, **2016**.
2. AYNUR M., ÜMÜT H., AIHEMAITIJIANG R. Variations of ecosystem service value in response to land-use change in the Kashgar Region, Northwest China. Sustainability, **10** (1), 200, **2018**.
3. LEROUGE F., GULINCK H., VRANKEN L. Valuing ecosystem services to explore scenarios for adaptive spatial planning. Ecological Indicators, **81**, 30, **2017**.

4. WEYLAND F., BARRAL M.P., LATERRA P. Assessing the relationship between ecosystem functions and services: Importance of local ecological conditions. Ecological Indicators, **81**, 201, **2017**.
5. DU X.J., HUANG Z.H. Ecological and environmental effects of land use change in rapid urbanization: The case of hangzhou, China. Ecological Indicators, **81**, 243, **2017**.
6. AYNUR M., WANG J.P., MA Y.X. Impacts of land-use change on ecosystem service value of mountain–oasis–desert ecosystem: A case study of Kaidu–Kongque river basin, Northwest China. Sustainability, **13** (1), 140, **2021**.
7. WANG Z.M., MAO D.H., LI L., JIA M.M., DONG Z., MIAO Z.Y., MIAO Z.H., REN C.Y., Song C.C. Quantifying changes in multiple ecosystem services during 1992-2012 in the Sanjiang Plain of China. Science of the Total Environment, **514**, 119, **2015**.
8. ZHANG B., SHI Y.T., LIU J.H., XU J., XIE G.D. Economic values and dominant providers of key ecosystem services of wetlands in Beijing, China. Ecological Indicators, **77**, 48, **2017**.
9. KINDU M., SCHNEIDER T., TEKETAY D., KNOKE T. Changes of ecosystem service values in response to land use/land cover dynamics in Munessa—Shashemene landscape of the Ethiopian highlands. Science of the Total Environment, **547**, 137, **2016**.
10. SONG W., DENG X.Z. Land-use/land-cover change and ecosystem service provision in China. Science of the Total Environment, **576**, 705, **2017**.
11. CORD A.F., BRAUMAN K.A., CHAPLIN-KRAMER R., HUTH A., ZIV G., SEPPELT R. Priorities to advance monitoring of ecosystem services using earth observation. Trends in Ecology & Evolution, **32** (6), 416, **2017**.
12. WAN L.L., YE X.Y., LEE J., LU X.Q., ZHENG L., WU K.Y. Effects of urbanization on ecosystem service values in a mineral resource-based city. Habitat International, **46**, 54, **2015**.
13. LI Y., FENG Y., GUO X.R., PENG F. Changes in coastal city ecosystem service values based on land use—A case study of Yingkou, China. Land Use Policy, **65**, 287, **2017**.
14. STEINMAN A.D., CARDINALE B.J., MUNNS JR W.R., OGDAHL M.E., ALLAN J.D., ANGADI T., BARTLRTT S., BRAUMAN K., BYAPPANAHALLI M., DOSS M., DUPONT D., JOHNS A., KASHIAN D., LUPI F., MCINTYRE P., MILLER T., MOORE M., MUENICH R.L., POUDEL R., PRICE J., PROVENCHER B., RRA A., READ J., RENZETTI S., SOHNGEN B., WASHBURN E. Ecosystem services in the Great Lakes. Journal of Great Lakes Research, **43** (3), 161, **2017**.
15. RICHARDSON L., LOOMIS J., KROEGER T., CASEY F. The role of benefit transfer in ecosystem service valuation. Ecological Economics, **115**, 51, **2015**.
16. WANG W., LI B.Y., REN Z.Y. Ecosystem service function evaluation: A case study of the Yinchuan basin in China. Ecological Engineering, **106**, 333, **2017**.
17. SMALL N., MUNDAY M., DURANCE I. The challenge of valuing ecosystem services that have no material benefits. Global Environmental Change, **44**, 57, **2017**.
18. ZULPIYA M., HIMIT Y., ANWAR A., AJIGUL A. Oasis land-use change and its effects on the eco-environment in Yanqi Basin, Xinjiang, China. Environmental Monitoring and Assessment, **186**, 335, **2014**.
19. XIE G., ZHANG C.X., ZHEN L., ZHANG L.M. Dynamic changes in the value of China's ecosystem services. Ecosystem Services, **26**, 146, **2017**.
20. MAMAT S., MAMATURSUN E., TAXPOLAT T. The effects of land-use change on ecosystem service value of desert oasis: a case study in Ugan-Kuqa River Delta Oasis, China. Canadian Journal of Soil Science, **93** (1), 99, **2013**.
21. GAO J., LI F., GAO H., ZHOU C.B., ZHANG X.L. The impact of land-use change on water-related ecosystem services: a study of the Guishui River Basin, Beijing, China. Journal of Cleaner Production, **163**, S148, **2017**.
22. LI F., LIU X.S., ZHANG X.L., ZHAO D., LIU H.X., ZHOU C.B., WANG R.S. Urban ecological infrastructure: an integrated network for ecosystem services and sustainable urban systems. Journal of Cleaner Production, **163**, S12, **2017**.
23. FENG Z., CUI Y.Z., ZHANG H.B., GAO Y. Assessment of human consumption of ecosystem services in China from 2000 to 2014 based on an ecosystem service footprint model. Ecological Indicators, **94**, 468, **2018**.
24. YU D.D., HAN S.J. Ecosystem service status and changes of degraded natural reserves-A study from the Changbai Mountain Natural Reserve, China. Ecosystem Services, **20**, 56, **2016**.
25. WANG W.F. Nuanced insights into land buyer perceptions of engaging in rural land transactions from a cost perspective: Evidence from China's emerging rural land market. Land Use Policy, **108**, 105558, **2016**.
26. LI Z.Y., WU W.Z., LIU X.H., FATH B.D., SUN H., LIU X.C., XIAO X.R., CAO J. Land use/cover change and regional climate change in an arid grassland ecosystem of Inner Mongolia, China. Ecological Modelling, **353**, 86, **2017**.
27. TOLESSA T., SENBETA F., KIDANE M. The impact of land use/land cover change on ecosystem services in the central highlands of Ethiopia. Ecosystem Services, **23**, 47, **2017**.
28. WANG S.X., WU B., YANG P.N. Assessing the changes in land use and ecosystem services in an oasis agricultural region of Yanqi Basin, Northwest China. Environmental Monitoring and Assessment, **186**, 8343, **2014**.
29. WANG X.C., DONG X.B., LIU H.M., WEI H.J., FAN W.G., LU N.C., XU Z.H., XING K.X. Linking land use change, ecosystem services and human well-being: A case study of the Manas River Basin of Xinjiang, China. Ecosystem Services, **27**, 113, **2017**.
30. CAO Y.N., KONG L.Q., ZHANG L.F., OUYANG Z.Y. The balance between economic development and ecosystem service value in the process of land urbanization: A case study of China's land urbanization from 2000 to 2015. Land Use Policy, **108**, 105536, **2021**.
31. YANG Y.T., ZHANG Y.C. Estimation of ecological service value of Hotan Oasis Based on NDVI correction coefficient. Journal of Hebei University for Nationalities, **36**,108, **2016**.
32. GUO Y.H., HALIK A., WEI T.B. The ecosystem service value evaluation of Hotan area based on land use changes. Acta Ecologica Sinica, **41**, 10, 2021.
33. WANG X.Y., XU H.L., PAN C.D. Study on the Service Value of Land Ecosystem and Sensitivity in Hotan River Basin. Research of Soil and Water Conservation, 24, 334, 2017.
34. SCHIRPKE U., KOHLER M., LEITINGER G., FONTANA V., TASSER E., TAPPEINER U. Future impacts of changing land-use and climate on ecosystem services of mountain grassland and their resilience. Ecosystem Services, **26**, 79, 2017.
35. HOWE C., SUICH H., VIRAA B., MACE G.M. Creating win-wins from trade-offs? Ecosystem services for human well-being: a meta-analysis of ecosystem service trade-

offs and synergies in the real world. Global Environmental Change, **28**, 263, **2014**.
36. WANG N.L., WU H.B., WU Y.W., CHEN A.A. Variations of the glacier mass balance and lake water storage in the Tarim Basin, northwest China, over the period of 2003–2009 estimated by the ICESat-GLAS data. Environmental Earth Sciences, **74**, 1997, **2015**.
37. TOLESSA T., SENBETA F., KIDANE M. The impact of land use/land cover change on ecosystem services in the central highlands of Ethiopia. Ecosystem Services, 23, 47, **2017**.
38. HU Z.N., YANG X., YANG J.J., YUAN J., ZHANG Z.Y. Linking landscape pattern, ecosystem service value, and human well-being in Xishuangbanna, southwest China: Insights from a coupling coordination model. Global Ecology and Conservation, **27**, e01583, **2021**.
39. ZULPIYA K., CHEN Y.N., WANG C., XIA Q.Q. Spatial differentiation of ecosystem service value in an arid region: A case study of the Tarim River Basin, Xinjiang. Ecological Indicators, **151**, 110249, **2023**.