

# Conversion of Soil pH 1:2.5 KCl and 1:2.5 H<sub>2</sub>O to 1:5 H<sub>2</sub>O: Conclusions for Soil Management, Environmental Monitoring, and International Soil Databases

Cezary Kabala\*, Elżbieta Musztyfaga, Bernard Gałka,  
Dorota Łabuńska, Paulina Mańczyńska

Institute of Soil Science and Environmental Protection, Wrocław University of Environmental and Life Sciences,  
Wrocław, Poland

Received: 31 December 2015

Accepted: 22 January 2016

## Abstract

Both the international ISO standard and modern soil classifications and databases require soil pH measurement at a 1:5 soil:solution ratio, while the ratio 1:2.5 is still the most commonly used in Poland and other European countries. The transformation of laboratory practices is necessary, but it is also necessary to establish and validate a reliable procedure for converting soil pH at soil:solution ratios of 1:5 and 1:2.5. Based on 200 soil samples representing typical soil types and soil properties of southwest Poland (including arable and forested areas, both in the lowlands and mountains), a general conclusion was derived that pH values measured at soil:solution ratios 1:2.5 and 1:5 in distilled water and KCl solution, respectively, have nearly identical values and do not require conversion in most practical applications. If precise conversion of pH<sub>1:2.5</sub> to pH<sub>1:5</sub> is necessary, e.g., for soil database construction or long-term soil quality monitoring, the following equations are suggested:  $\text{pH}_{\text{H}_2\text{O } 1:5} = 0.14 + 0.99 \cdot \text{pH}_{\text{H}_2\text{O } 1:2.5}$  and  $\text{pH}_{\text{KCl } 1:5} = 0.09 + 1.00 \cdot \text{pH}_{\text{KCl } 1:2.5}$ , respectively. When the direct conversion of pH<sub>KCl 1:2.5</sub> to pH<sub>H<sub>2</sub>O 1:5</sub> is required, a simple logarithmic model offer precise and reliable transformation:  $\text{pH}_{\text{H}_2\text{O } 1:5} = -1.95 + 11.58 \cdot \log_{10}(\text{pH}_{\text{KCl } 1:2.5})$ . This model makes the archival records still useful, both for international soil classifications, background data in the long-term measurement series, and as input data for modern international soil databases.

**Keywords:** soil pH, soil reaction, pH in water, pH in KCl, soil monitoring, soil databases

## Introduction

Soil reaction may directly influence plant growth and yield quality [1, 2], or indirectly – by regulation of soil

sorption [3] – solubility, and availability of nutrients [4-6] and toxic substances [7-10]. Moreover, soil reaction influences soil biological activity [11], soil structure [12], direction and intensity of soil-forming processes [13], rate of mineral weathering [14], organic matter decomposition [15], and nutrient cycling [16]. Thus, soil reaction is considered a crucial soil characteristic, important for

\*e-mail: cezary.kabala@up.wroc.pl

food production, forestry, water management, waste and wastewater disposal, biodiversity protection, etc. [17-20]. Changes in soil pH are considered a sensitive indicator of human impacts (from agriculture, industry, urbanization, and others), both as acidification [21-23] and alkalization [24-30]. Soil pH is therefore involved in all soil-oriented studies, inventories, and databases [31-34], as well as in most environmental monitoring programs [35-39].

Unfortunately, there are several measures of soil reaction used worldwide. The most common eluents are distilled water ( $H_2O$ ), 1 mol  $L^{-1}$  KCl (KCl), and 0.01 mol  $L^{-1}$   $CaCl_2$  ( $CaCl_2$ ), and the most common soil:eluent ratios are 1:1, 1:2.5, and 1:5 [40]. Regional or national popularity of a particular eluent and soil:eluent ratio is firmly rooted in the local scientific tradition, but it is also justified by local soil properties, climate conditions, or management practices [41]. Different measurement methods lead, however, to incompatibility of data from various countries and disturb data integration in the international soil databases [33]. The most widespread eluent for soil pH measurement in Poland and also common in other countries has been KCl at a soil:solution ratio 1:2.5, used for evaluating soil fertility, liming needs, and soil contamination [42-44]. Recent international standards for soil pH measurement, ISO 10390:2005, has unified the pH analysis at a soil:solution ratio of 1:5. All legal laboratory certification (accreditation) procedures based on the ISO standard and the older protocols related to the ratio 1:2.5 are no longer accepted. Finally, several European and worldwide initiatives [33], including the GlobalSoilMap [31], and the international soil classification [45] have unified the pH measurement (soil:distilled water at the ratio of 1:5). Therefore, there is urgent need to determine whether the archival soil pH data are fully comparable to the results of recent measurements or require recalculation. The answer is important for each farmer as it is related

to the continuity of information about the soil state (e.g., fertility and acidity) and the results of management (e.g., liming). Also, it is important for all long-term monitoring series and remediation projects initiated under the previous standard and continued/finished under the new one [24, 26, 35].

It is well known that the relationship between soil pH measured in the salt solution and distilled water is nonlinear [41, 46, 47]. Thus, several conversion equations were developed (e.g., for  $H_2O / 0.01 \text{ mol } L^{-1} \text{ CaCl}_2$ ), including linear, curvilinear, exponential, smoothing spline, and second/third order polynomial models [48]. The conversion models for KCl and  $H_2O$  are less common or completely lacking for some soil:solution ratios [49].

The aim of this study was: 1) to compare the soil pH measured in KCl and  $H_2O$  at the previously most commonly used ratio 1:2.5 and presently desired 1:5 ratio, and 2) to develop a simple and accurate model for converting the archival  $pH_{KCl}$  data into the format consistent with ISO standard and requirements of international databases and classifications.

## Material and Methods

A set of 200 soil samples were collected in SW Poland for this experiment, representing soils from the Silesian Lowland and the Sudeten Mountains. Sixty percent of soils were from arable fields and 40% from forested sites. Soils were sampled at various depths, from all genetic horizons of Arenosol, Cambisol, Gleysol, Luvisol, Chernozem, Phaeozem, Planosol, and Stagnosol profiles [45] to be representative of various parent materials, weathering stages, soil-forming processes, and biological activity. Also, all soil texture classes were represented, with the clay and silt fractions ranging between 1 and 73%, and 1 and

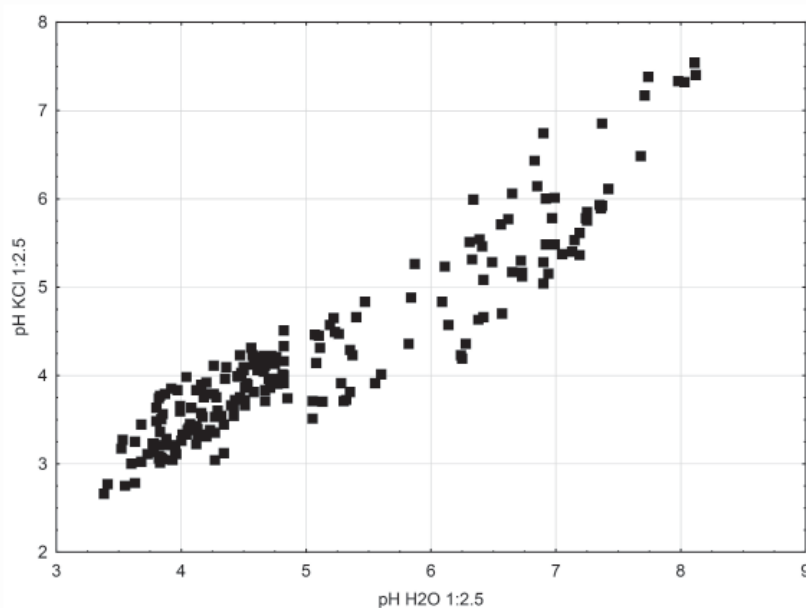


Fig. 1. Relationship between  $pH_{KCl\ 1:2.5}$  and  $pH_{H_2O\ 1:2.5}$  in soil samples under study.

Table 1. Summary statistics for basic properties of soils used in the experiment.

Variable	N	Min.	Max.	Mean	Median	St. dev.
sand, %	164	6	99	58.2	72.0	31.1
silt, %	164	1	75	31.3	22.0	24.0
clay, %	164	1	73	10.4	4.0	11.8
TOC, %	200	0.03	47.8	8.82	0.99	14.7
soil acidity, cmol(+) kg <sup>-1</sup>	200	0.00	13.4	2.50	1.55	2.8
base cations (BC), cmol(+) kg <sup>-1</sup>	200	1.31	82.4	7.55	3.85	10.8
base saturation (BS), %	200	15.5	100	67.5	79.2	30.8
pH <sub>H<sub>2</sub>O 1:2.5</sub>	200	3.39	8.13	5.12	4.67	1.25
pH <sub>KCl 1:2.5</sub>	200	2.65	7.53	4.27	3.97	1.07
pH <sub>H<sub>2</sub>O 1:5</sub>	200	3.47	8.21	5.22	4.77	1.22
pH <sub>KCl 1:5</sub>	200	2.75	7.73	4.37	4.07	1.09

75%, respectively (Table 1). Little overrepresentation of coarse-textured soils (sand and loamy sand) is justified by the prevalence of these texture classes in Central European post-glacial landscapes. Samples are characterized by wide ranges of organic carbon content (0.03-47.8%), KCl-extractable acidity (0.0-13.4 cmol (+) kg<sup>-1</sup>), sum of base cations (1.3-82.4 cmol (+) kg<sup>-1</sup>), and base saturation (15.5-100%).

Samples were collected and analyzed within three research projects (as indicated in Acknowledgements). For this study, soil pH was measured once again in all selected samples to avoid possible differences between series, related to laboratory practices or conditions. The pH of each soil sample was measured in distilled water (pH<sub>H<sub>2</sub>O</sub>) and 1 mol L<sup>-1</sup> KCl solution (pH<sub>KCl</sub>) at two ratios of 1:2.5 and 1:5 (volume:volume). 10 mL portions of soil, previously dried, ground, sieved (ø 2 mm sieve), and thoroughly mixed, were placed using the plastic calibrated spoon in 50-100 ml (respectively) beakers, and the 25 ml or 50 ml portions of distilled water or 1 mol L<sup>-1</sup> KCl were added, respectively. Each combination was prepared in triplicate. After hand mixing, the suspensions were left overnight. The next day suspensions were mixed twice before pH measurement. The measurement was conducted potentiometrically, using the combined glass electrode (Mettler Toledo SevenCompact S-220), after calibration based on standard solutions in a pH range of 4.01-7.01-10.01 (Hanna Instruments).

Statistical analysis and graphical representation were executed using the Statistica 10 package (StatSoft Inc.).

## Results and Discussion

The soils used for the experiment represent a full range of soil reactions expected in Central European soils, from strongly acid to alkaline, exemplified by pH<sub>H<sub>2</sub>O 1:2.5</sub> in a range 3.39-8.13, mean 5.12 (Table 1). Mean value of pH<sub>KCl</sub>

<sup>1:2.5</sup> was lower than mean pH<sub>H<sub>2</sub>O 1:2.5</sub> by 0.85 units (mean value of 4.27), due to K<sup>+</sup>/H<sup>+</sup> exchange in the salt:solution suspension and the release of H<sup>+</sup> ions to the solution [39]. The values of pH<sub>KCl 1:2.5</sub> and pH<sub>H<sub>2</sub>O 1:2.5</sub> are highly correlated (R<sup>2</sup> = 0.86, p<0.001); however, their relationship is non-linear (Fig. 1).

Mean pH<sub>H<sub>2</sub>O</sub> measured at soil:solution ratio 1:5 was 5.22 and was higher than mean pH<sub>H<sub>2</sub>O 1:2.5</sub> by ca. 0.1 pH unit (Table 1), and the difference was statistically insignificant (checked by t-Student test). Soil pH at these two soil:solution ratios was very highly correlated (R<sup>2</sup> = 0.996, p<0.001) and the relationship was strictly linear (Fig. 2a), described by a simple linear regression equation:

$$\text{pH}_{\text{H}_2\text{O } 1:5} = 0.14 + 0.99 * \text{pH}_{\text{H}_2\text{O } 1:2.5} \quad (1)$$

Similarly, the mean pH<sub>KCl</sub> at soil:solution ratio 1:5 was higher than mean pH<sub>KCl 1:2.5</sub> by 0.1 pH units (Table 1), and this difference was statistically insignificant. Soil pH<sub>KCl</sub> at two soil:solution ratios was very highly correlated (R<sup>2</sup> = 0.998, p<0.001) and the relationship was strictly linear (Fig. 2b), described by a simple linear regression equation:

$$\text{pH}_{\text{KCl } 1:5} = 0.09 + 1.00 * \text{pH}_{\text{KCl } 1:2.5} \quad (2)$$

The linear correlations between soil pH measured at soil:solution ratios 1:2.5 and 1:5 existed in all pH classes, from acid to neutral (Fig. 2a), and both in arable and forested soils.

Moreover, the regression equations (1) and (2) were independent of soil texture (percentages of clay, silt, and sand fraction), organic carbon content, sum of base cations, and base saturation. The above-listed findings lead to the conclusion that all archival data of soil pH at soil:solution ratio 1:2.5 can be reliably recalculated using

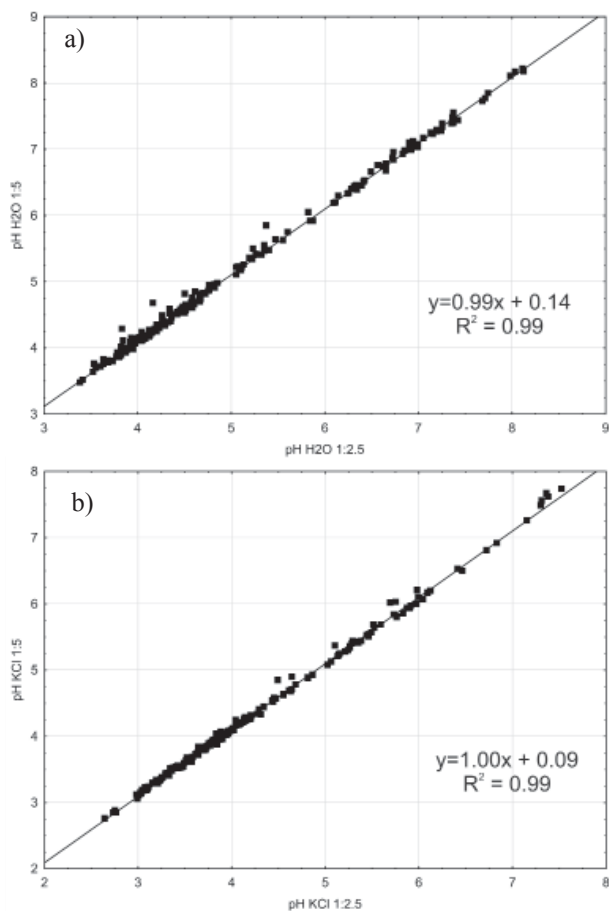


Fig. 2. Single linear regression models for predicting the pH at soil:solution ratio 1:5, based on a)  $\text{pH}_{\text{H}_2\text{O} 1:2.5}$  and b)  $\text{pH}_{\text{KCl} 1:2.5}$ .

simple linear regression equations to the desired pH values at soil:solution ratio 1:5.

Additionally, the differences between pH values at soil:solution ratios 1:2.5 and 1:5, both in distilled water and KCl solution are under this study much smaller or even insignificant as compared to the reported pH differences related to field variability [18, 29, 36, 50, 51]. Thus, the pH values at soil:solution ratios 1:2.5 and 1:5 may be considered identical (do not require the recalculation), if 1) the natural soil variability is high, or 2) only the pH class is required (as for fertility evaluation), or 3) soil pH is the only accompanying variable (as in monitoring of soil contamination with heavy metals). The sample calculations made for selected sets of published data representing different environments [14, 19, 34, 52, 53] have confirmed, in all cases, statistically insignificant differences between soil pH at soil:solution ratios 1:2.5 and 1:5 (both in water and KCl solution).

The most common measure of soil reaction in the previous research reports in Poland is a  $\text{pH}_{\text{KCl}}$  at soil:solution ratio 1:2.5, and its direct conversion to  $\text{pH}_{\text{H}_2\text{O} 1:5}$  has crucial importance for modern application of the archival data. Relatively good correlation was found between  $\text{pH}_{\text{KCl} 1:2.5}$  and  $\text{pH}_{\text{H}_2\text{O} 1:5}$  (Fig. 3a) as exemplified by the high value of correlation coefficient,

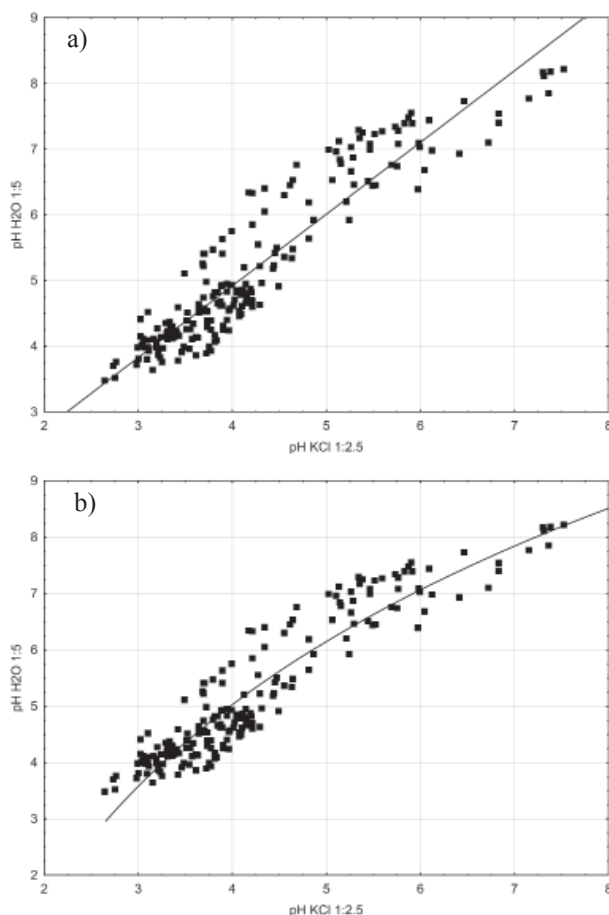


Fig. 3. Single linear a) and logarithmic b) models for conversion of  $\text{pH}_{\text{KCl} 1:2.5}$  into  $\text{pH}_{\text{H}_2\text{O} 1:5}$ .

$r = 0.93$  ( $p < 0.001$ ). A single regression equation predicting  $\text{pH}_{\text{H}_2\text{O} 1:5}$  was derived as follows:

$$\text{pH}_{\text{H}_2\text{O} 1:5} = 0.56 + 1.09 * \text{pH}_{\text{KCl} 1:2.5} \quad (R^2 = 0.87, p < 0.001) \quad (3)$$

However, the equation overestimates the predicted pH in the weak acid reaction range, while underestimating it in strongly acid and neutral/alkaline reaction ranges. Thus, multiple regression equations were derived using the stepwise regression tool of Statistica software.

Three equations were accepted with  $R^2$  higher than  $R^2$  of single regression model:

$$\text{pH}_{\text{H}_2\text{O} 1:5} = 0.70 + 1.07 * \text{pH}_{\text{KCl} 1:2.5} - 0.006 * \text{TOC} \quad (R^2 = 0.88, p < 0.001) \quad (4)$$

$$\text{pH}_{\text{H}_2\text{O} 1:5} = 0.50 + 1.05 * \text{pH}_{\text{KCl} 1:2.5} + 0.03 * \text{clay} \quad (R^2 = 0.92, p < 0.001) \quad (5)$$

$$\text{pH}_{\text{H}_2\text{O} 1:5} = 0.96 + 0.79 * \text{pH}_{\text{KCl} 1:2.5} + 0.01 * \text{BS} \quad (R^2 = 0.92, p < 0.001) \quad (6)$$

...where TOC is organic carbon content (%), clay is a clay fraction <0.002 mm (%), and BS is a base saturation (%).

Equations (5) and (6) give the best linear prediction of  $pH_{H_2O\ 1:5}$ ; however, required data on clay content or base saturation often are lacking in agricultural reports. Due to the same reasons, the equations are also useless for the organic soils. Equation (4) requires easily available data ( $pH_{KCl}$  and TOC); however, the prediction of  $pH_{H_2O\ 1:5}$  using this model is not significantly better than based on a single regression (3).

The relationship in Fig. 3a is clearly nonlinear, thus various nonlinear models were built using the least squares estimation. The best prediction of  $pH_{H_2O\ 1:5}$  measured as the lowest sum of residuals (differences between predicted and measured values), was found for the logarithmic model (Fig. 3b):

$$pH_{H_2O\ 1:5} = -1.95 + 11.58 * \log_{10}(pH_{KCl\ 1:2.5}) \quad (7)$$

### Conclusions

Analysis of 200 soil samples representing a continuum of soil types and soil properties common in SW Poland led to a general conclusion that pH measured at soil:solution ratios 1:2.5 and 1:5, in distilled water and KCl solution, respectively, has nearly identical values and does not require conversion in most practical applications. If precise conversion of  $pH_{1:2.5}$  to  $pH_{1:5}$  is necessary, e.g., for soil database construction or at long-term soil quality monitoring, the following equations are suggested:  $pH_{H_2O\ 1:5} = 0.14 + 0.99 * pH_{H_2O\ 1:2.5}$  and  $pH_{KCl\ 1:5} = 0.09 + 1.00 * pH_{KCl\ 1:2.5}$ , respectively.

When direct conversion of  $pH_{KCl\ 1:2.5}$  to  $pH_{H_2O\ 1:5}$  is required, a simple logarithmic model offers precise and reliable transformation:  $pH_{H_2O\ 1:5} = -1.95 + 11.58 * \log_{10}(pH_{KCl\ 1:2.5})$ . This model makes the archival records still useful, both for international soil classifications, background data in the long-term measurement series, and as input data for modern international soil databases.

### Acknowledgements

Research was conducted in part on the following projects:

1. grant PBS1/A8/11/2013 financed by the National Centre for Research and Development (NCBiR), Poland
2. 2012/05/B/NZ9/03389 financed by the National Science Centre (NCN), Poland
3. 2014/15/B/ST10/04606 financed by the National Science Centre (NCN), Poland

### References

1. KUZIEWSKA B., WIEREMIEJ W., JAREMKO D., BIK B., TRĘBICKA J., KLEJ P. Effect of liming and addition

of organic materials to the nickel content in biomass of cocksfoot and his fractions in soil contaminated with this element. *Soil Science Annual* **66** (1), 10, **2015**.

2. NOWOROLNIK K. Wpływ jakości gleby na plonowanie pszenicy jarej i jęczmienia jarego. *Acta Agrophysica* **11** (2), 457, **2008**.
3. BOLAN N., KUNHIKRISHNAN A., THANGARAJAN R., KUMPIENE J., PARK J., MAKINO T., SCHECKEL K. Remediation of heavy metal (loid) s contaminated soils – to mobilize or to immobilize? *Journal of Hazardous Materials* **266**, 141, **2014**.
4. KORZENIOWSKA J., STANISŁAWSKA-GLUBIAK E. Comparison of 1 M HCl and Mehlich 3 for Assessment of the Micronutrient Status of Polish Soils in the Context of Winter Wheat Nutritional Demands. *Communications Soil Science Plant Analysis* **46**, 1263, **2015**.
5. ROGÓŻ A., TABAK M. Contents of selected macroelements in soils, potatoes, and fodder beets at variable soil reaction. *Soil Science Annual* **66** (1), **2015**.
6. SZOPKA K., KABALA C., KARCZEWSKA A., BOGACZ A., JEZERSKI P. Pools of available nutrients in soils from different altitudinal forest zones located in a monitoring system of the Karkonosze Mountains National Park, Poland. *Polish Journal Soil Science* **43** (2), 173, **2010**.
7. KABALA C., KARCZEWSKA A., MEDYNSKA-JURASZEK A. Variability and relationships between Pb, Cu, and Zn concentrations in soil solutions and forest floor leachates at heavily polluted sites. *J. Plant Nutr. Soil Sci.* **177**, 573, **2014**.
8. KABALA C., SINGH B. R. Fractionation and mobility of copper, lead and zinc in soil profiles in the vicinity of a copper smelter. *J. Environ. Qual.* **20**, 485, **2001**.
9. KABALA C., SZERSZEN L. Profile distribution of lead, zinc and copper in Dystric Cambisols developed from granite and gneiss of the Sudetes Mountains, Poland. *Water Air Soil Pollution* **138**, 307, **2002**.
10. KORZENIOWSKA J., STANISŁAWSKA-GLUBIAK E. A comparison of the suitability of several methods to estimate the bioavailability of elements in soils to plants. *Fresenius Environmental Bulletin* **22**, 943, **2013**.
11. WYSZKOWSKA J., BOROWIK A., KUCHARSKI J., KUCHARSKI M. Reakcja promieniowców na zakwaszenie gleby. *Roczniki Gleboznawcze – Soil Science Annual* **62** (2), 433, **2011**.
12. WITKOWSKA-WALCZAK B., BARTMIŃSKI P., SŁAWIŃSKI C. Hydrophysical characteristics of selected soils from arctic and temperate zones. *International Agrophysics* **29** (4), 525, **2015**.
13. WAROSZEWSKI J., EGLI M., KABALA C., KIERCZAK J., BRANDOVA D. Mass fluxes and clay mineral formation in soils developed on slope deposits of the Kowarski Grzbiet (Karkonosze Mountains, Czech Republic/Poland). *Geoderma* **264**, 363, **2016**.
14. KABALA C., ZAPART J. Initial soil development and carbon accumulation on moraines of the rapidly retreating Werenskiöld Glacier, SW Spitsbergen, Svalbard archipelago. *Geoderma* **175-176**, 9, **2012**.
15. LABAZ B., GALKA B., BOGACZ A., WAROSZEWSKI J., KABALA C. Factors influencing humus forms and forest litter properties in the mid-mountains under temperate climate of southwestern Poland. *Geoderma* **230-231**, 265, **2014**.
16. SKWIERAWSKA M., KRZEBIETKE S., JANKOWSKI K., BENEDYCKA Z., MACKIEWICZ-WALEC E. Sulphur in the Polish fertilization diagnostics. *Journal Elementology* **19**, 433, **2014**.



17. BROŻEK S., LASOTA J., BŁOŃSKA E., WANIC T., ZWYDAK M. Waloryzacja siedlisk obszarów górskich na podstawie Siedliskowego Indeksu Glebowego (SIGg). *Sylwan* **159** (8), 684, **2015**.
18. GRUBA P., HEJDAK M., KORYL O. Spatial variability of pH in surface horizons of forest soils. *Sylwan* **153** (6), 406, **2009**.
19. KABALA C., BOJKO O. Trends in trace element concentrations in Holocene bottom sediments of a lake Wielki Staw in the Karkonosze Mountains. *Pol. J. Environ. Stud.* **23** (2), 357, **2014**.
20. NOVÁK T. J., INCZE J., SPOHN M., GLINA B., GIANI L. Soil and vegetation transformation in abandoned vineyards of the Tokaj Nagy-Hill, Hungary. *Catena* **123**, 88, **2014**.
21. GALKA B., KABALA C., LABAZ B., BOGACZ A. Influence of stands with diversified share of Norway spruce in species structure on soils of various forest habitats in the Stołowe Mountains. *Sylwan* **158** (9), 684, **2014**.
22. GALKA B., LABAZ B., BOGACZ A., BOJKO O., KABALA C. Conversion of Norway spruce forests will reduce organic carbon pools in the mountain soils of SW Poland. *Geoderma* **213**, 287, **2014**.
23. LEMANOWICZ J., SIWIK-ZIOMEK A., KOPER J. How fertilization with farmyard manure and nitrogen affects available phosphorus content and phosphatase activity in soil. *Polish J Environ. Stud.* **23**, (4), 1211, **2014**.
24. BŁOŃSKA E., MAŁEK S., JANUSZEK K., BARSZCZ J., WANIC T. Changes in forest soil properties and spruce stands characteristics after dolomite, magnesite and serpentinite fertilization. *European Journal of Forest Research* **134**, 981, **2015**.
25. CHARZYŃSKI P., HULISZ P., BEDNAREK R., PIERNIK A., WINKLER M., CHMURZYŃSKI M. Edifisols - a new soil unit of technogenic soils. *Journal of Soils and Sediments* **15**, 1675, **2015**.
26. CIEĆKO Ż., ŻOLNOWSKI A. C., MADEJ M., WASIAK G., LISOWSKI J. Long-term effects of hard coal fly ash on selected soil properties. *Polish Journal of Environmental Studies* **24** (5), 1949, **2015**.
27. GREINERT A. The heterogeneity of urban soils in the light of their properties. *Journal of Soils and Sediments* **15**, 1725, **2015**.
28. KABALA C., CHODAK T., SZERSZEŃ L., KARCZEWSKA A., SZOPKA K., FRAŃCZAK U. Factors influencing the concentration of heavy metals in soils of allotment gardens in the city of Wrocław. *Fresenius Env. Bull.* **18** (6), 622, **2009**.
29. MEDYŃSKA-JURASZEK A., KABALA C. Heavy metal pollution of forest soils affected by the copper industry. *Journal Elementology* **17**, 441, **2012**.
30. ZAPKO Y., DESYATNIK K., DMYTRUK Y. Assessment of changes of some functions of Ukrainian acid soils after chemical amelioration. *Soil Science Annual* **65** (3), 111, **2014**.
31. ARROUAYS D., MCBRATNEY A. B., MINASNY B., HEMPEL J. W., HEUVELINK G. B. M., MACMILLAN R. A., MCKENZIE N. J. The GlobalSoilMap project specifications. In: Arrouays D. (Ed.) *GlobalSoilMap: Basis of the global spatial soil information system*. CRC Press, Boca Raton, US, **2014**.
32. BIEGANOWSKI A., WITKOWSKA-WALCZAK B., GLINSKI J., SOKOŁOWSKA Z., SŁAWIŃSKI C., BRZEZIŃSKA M., WŁODARCZYK T. Database of Polish arable mineral soils: a review. *International Agrophysics* **27** (3), 335, **2013**.
33. TÓTH G., JONES A., MONTANARELLA L. The LUCAS topsoil database and derived information on the regional variability of cropland topsoil properties in the European Union. *Environmental Monitoring Assessment* **185**, 7409, **2013**.
34. WAROSZEWSKI J., KALINSKI K., MALKIEWICZ M., MAZUREK R., KOZŁOWSKI G., KABALA C. Pleistocene-Holocene cover-beds on granite regolith as parent material for Podzols – An example from the Sudeten Mountains. *Catena* **104**, 161, **2012**.
35. JADCZYSZYN T., PIETRUCH C., LIPINSKI W. Monitoring of the contents of mineral nitrogen in soils of Poland in the period 2007-2009. *Nawozy Nawożenie* **38**, 84, **2010**.
36. KARCZEWSKA A., BOGACZ A., KABALA C., SZOPKA K., DUSZYŃSKA D. Methodology of soil monitoring in a forested zone of the Karkonosze National Park with reference to the diversity of soil properties. *Pol. J. Soil Sci.* **39** (2), 117, **2006**.
37. MALISZEWSKA-KORDYBACH B., SMRECZAK B., KLIMKOWICZ-PAWLAS A., TERELAK H. Monitoring of the total content of polycyclic aromatic hydrocarbons (PAHs) in arable soils in Poland. *Chemosphere* **73**, 1284, **2008**.
38. SZOPKA K., KARCZEWSKA A., JEZIEŃSKI P., KABALA C. Spatial distribution of lead in the surface layers of mountain forest soils, an example from the Karkonosze National Park, Poland. *Geoderma* **192**, 259, **2013**.
39. TERELAK H., MOTOWICKA-TERELAK T., PONDEL H., MALISZEWSKA-KORDYBACH B., PIETRUCH C. Monitoring chemizmu gleb ornych Polski. *Inspekcja Ochrony Środowiska, Warszawa*, **1999**.
40. THOMAS G. W. Soil pH and soil acidity. In: Sparks D. L. (Ed.) *Methods of soil analysis. Part 3 – Chemical methods*. SSSA Book Series, Madison, Wisconsin, USA, 475, **1996**.
41. MILLER R. O., KISSEL D. E. Comparison of soil pH methods on soils of North America. *Soil Science Society America Journal* **74**, 310, **2010**.
42. KABATA-PENDIAS A. Behavioral properties of trace metals in soils. *Applied Geochemistry* **8**, 3, **1993**.
43. KORTHALS G. W., ALEXIEV A. D., LEXMOND T. M., KAMMENG A. J. E., BONGERS T. Long-term effects of copper and pH on the nematode community in an agroecosystem. *Environmental Toxicology and Chemistry* **15** (6), 979, **1996**.
44. LOOKMAN R., JANSEN K., MERCKX R., VLASSAK K. Relationship between soil properties and phosphate saturation parameters a transect study in northern Belgium. *Geoderma* **69**, 265, **1996**.
45. IUSS WORKING GROUP WRB. World Reference Base for Soil Resources 2014, Update 2015. International soil classification system for naming soil and creating legends for soil maps. Food and Agriculture Organization of the United Nations. Rome, **2015**.
46. FOTYMA M., JADCZYSZYN T. Perspektywy wprowadzenia w Polsce metody pomiaru pH w 0,01 mol/dm<sup>3</sup> CaCl<sub>2</sub>. *Zeszyty Problemowe Postępów Nauk Rolniczych* **456**, 665, **1998**.
47. HENDERSON B. L., BUI E. N. An improved calibration curve between soil pH measured in water and CaCl<sub>2</sub>. *Soil Research* **40** (8), 1399, **2002**.
48. LIBOHOVA Z., WILLS S., ODGERS N. P., FERGUSON R., NESSER R., THOMPSON J. A., WEST L. T., HEMPEL J. W. Converting pH 1:1 H<sub>2</sub>O and 1:2 CaCl<sub>2</sub> to 1:5 H<sub>2</sub>O to contribute to a harmonized global soil database. *Geoderma* **213**, 544, **2014**.
49. LIEROP W. V. Conversion of organic soil pH values measured in water, 0.01 M CaCl<sub>2</sub> or 1 N KCl. *Canadian Journal of Soil Science* **61** (4), 577, **1981**.

50. USOWICZ B., HAJNOS M., SOKOŁOWSKA Z., JÓZEFACIUK G., BOWANKO G., KOSSOWSKI J. Przestrzenna zmienność fizycznych i chemicznych właściwości gleby w skali pola i gminy. *Acta Agrophysica* **103**, 1, **2004**.
51. GALKA B., LABAZ B., BOGACZ A., BOJKO O., KABALA C. Conversion of Norway spruce forests will reduce organic carbon pools in the mountain soils of SW Poland. *Geoderma* **213**, 287-295, **2014**.
52. GALKAB., PODLASKAM., KABALAC. Siedliskotwórcze właściwości gleb brunatnych kwaśnych wytworzonych z granitoidów w Górach Stołowych. *Sylwan* **157**, 5, 385, **2013**.
53. KABALA C., BOJKO O., MEDYNSKA A., SZCZEPANIAK A. Spatial variability and temporal changes in the heavy metal content of soils with a deep furrow-and-ridge micro-relief formed by an afforestation plowing. *Environmental Monitoring and Assessment* **185**, 5141, **2013**.

